

Preliminary Excavation Report

Site D, Alexander Reid, Navan



McGlade

03/10/2017

16E449

NT1130058

VOLUME 2

archaeology plan
HERITAGE SOLUTIONS

Table of Contents

Appendix 1	Context Register
Appendix 2	Drawing Register
Appendix 3	Finds Register
Appendix 4	Sample Register
Appendix 5	Animal Bone Register
Appendix 6	Burial Register
Appendix 7	Burial Report
Appendix 8	Digitised sections
Appendix 9	Archive Register

APPENDIX 1 Context Register

Context	Type	Fill of	Filled by	L. (m)	W. (m)	D. (m)	Interpretation	Description	Finds/ Ecofacts	Context Above	Context Below	Area
C1	Topsoil	n/a	n/a	100	49.6-68.5	0.15-0.27	Topsoil	Mid-brown silty clay with fine gravel and moderate angular stone inclusions	Flint 1:1-6, 1:34-37; post-medieval pottery 1:7-15, 1:19; clay pipe 1:16; brick 1:17-18; iron objects 1:20-33, 1:38	n/a		D1 & D2
C2	Ditch	n/a	C3, C18, C21, C22, C23, C24, C486, C487, C572	47.5	1.94-2.32	0.47-0.55	Annex ditch	E-W running ditch to the north of the enclosure forming the northern end of the eastern annex. Largely a broad and shallow U-shaped ditch with sharp breaks of slope at the top and base. Rock cut in places, edges and base more irregular where cut through rock		C21, C23	C5	D1 & D2
C3	Fill	C2	n/a	29.19	1.94	0.36-0.46	Fill of eastern annex ditch	Main fill of annex ditch C2. Light greyish brown silty clay with less stone than lower fill C21. Frequent animal bone and occasional burnt bone inclusions. Some root disturbance at eastern end from hedgerow	Flint 3:4-6; iron and glass pin 3:1; iron knife 3:2; iron nail 3:3; SS#187	C19	C22	D1
C4	Ringfort ditch	n/a	C5, C27, C60, C61	49.35	1.02-1.12	0.4-0.53	Cut of ringfort ditch	Sub-circular enclosure ditch. Evidence of re-cutting to W, SW and S. Truncated by laneway to E. Relatively narrow U-shaped ditch enclosing higher bedrock outcrop, rock cut. To W an earlier line of the ringfort ditch C35 lies slightly further to the W, this was backfilled and moved to the E		C5, C60, C27	C11, C225, C230	D1

Context	Type	Fill of	Filled by	L. (m)	W. (m)	D. (m)	Interpretation	Description	Finds/ Ecofacts	Context Above	Context Below	Area
C5	Fill	C4	n/a	29.21	1.02-1.12	0.4-0.53	Fill of ringfort ditch	Fill of ringfort ditch to the north. Mid-brownish grey silty clay with frequent gravel and stone inclusions. Animal bone and burnt bone inclusions. Present in N to NE quadrant of enclosure ditch C4.	Burnishing stone 5:1; post-medieval pottery 5:2; glass 5:3; iron knife 5:4; iron objects 5:5-6; SS#152, 189	C2	C4	D1
C6	Gully	n/a	C7	10.4	0.5-0.58	0.05-0.17	Cut of shallow curvilinear gully	Curving gully running towards ditch C2 and curving off to the NE beyond edge of site. Shallow and broad U-shape in profile. Runs into and contemporary with C2		C7	C2	D1
C7	Fill	C6	n/a	10.4	0.5-0.58	0.05-0.17	Fill of shallow curvilinear gully	Fill of gully C6. Light greyish brown silty clay with occasional animal bone inclusions.		C1	C6	D1
C8	Ditch	n/a	C9	7.23	0.93	0.2		Same as C403				D1
C9	Fill	C8	n/a	7.23	0.93	0.2		Same as C381				D1
C10	Fill	C30	n/a	1.7 N-S	1.2	0.1	Fill of cooking pit C30	Fill of cooking pit C30. Loose dark brown silty clay with frequent inclusions of charcoal flecks, occasional burnt animal bone, and occasional small stones of sandstone and limestone. Some unburnt animal bone also and some larger stones along E side of pit	SS#1, 8	C11	C12	D1
C11	Fill	C30	n/a	1.9 N-S	1.2	0.06	Fill of cooking pit C30	Upper fill of cooking pit C30. Sub-circular deposit of yellowish brown clayey silt of firm compaction with inclusions of burnt bone, charcoal and small stones.		C4	C10	D1

Context	Type	Fill of	Filled by	L. (m)	W. (m)	D. (m)	Interpretation	Description	Finds/ Ecofacts	Context Above	Context Below	Area
C12	Fill	C30	n/a	1.5 N-S	0.7	0.2	Fill of cooking pit C30	Basal fill of ringfort ditch pit C30. Dark brown silty clay with charcoal flecking, occasional medium to large stones and occasional animal bone. Concentrations of stone were found within this fill, possibly relating to a lining of the pit		C10	C30	D1
C13	Grave cut	n/a	B III, C14, C15	1.9	0.73	0.18	Grave cut of B III	Grave cut of B III, E-W orientation, sharp break of slope at the top, more gradual at the base. Sides near vertical and flat base. Sub-rectangular in plan		B III, C15	C36	D1
C14	Fill	C13	n/a	1.85	0.52	0.07-0.11	Fill of grave cut C13	Fill of grave cut C13 over B III, main backfill of grave cut over burial. Mid brown sandy sticky clay with frequent inclusions of charcoal, burnt bone and burnt clay. Loose compaction		C1	C15	D1
C15	Fill	C13	n/a	1.9	0.1	0.18	Fill of grave cut C13	Fill of grave cut C13. Initial fill of grave cut, possible accidental backfilling around edges of grave cut. Mid brown sandy clay with inclusions of small amounts of charcoal and burnt bone along edges of grave cut	SS#2, 13	C14	B III, C13	D1
C16	Burial enclosure ditch	n/a	C17, C482	11.66	1.63	0.33	Burial enclosure ditch to NE	NW-SE running ditch to S of C2 possibly forming the NW section of the burial enclosure ditch. Curvilinear section of the burial enclosure ditch. Steep-sided convex side to W, concave sided to E, flat base		C482	C18	D2
C17	Fill	C16	n/a	11.66	1.63	0.22	Fill of burial enclosure ditch	Fill of NE section of burial enclosure ditch. Dark grey silty clay of moderate compaction with inclusions of occasional small stones and animal bone		C180, C509	C482	D2

Context	Type	Fill of	Filled by	L. (m)	W. (m)	D. (m)	Interpretation	Description	Finds/ Ecofacts	Context Above	Context Below	Area
C18	Fill	C2	n/a	6.26	2	0.21	Fill of outer eastern annex ditch	Upper fill of outer annex ditch C2 to the north, east of the avenue. Mid- to light brown compact slightly silty clay with inclusions of stone and animal bone. Larger stones and more animal bone present towards the bottom of the fill		C16	C24	D2
C19	Burial enclosure ditch	n/a	C20	25.15	0.6-0.9	0.18-0.3	Burial enclosure ditch to N	E-W running ditch to the north of the enclosure running roughly parallel to and partially truncating the annex ditch to the north (C2). The same as ditches C16, C302, C304, C344, C493 & C503. Narrow and relatively shallow, with a frequently V-shaped profile due to the rock-cut nature of the ditch.		C20	C3	D1
C20	Fill	C19	n/a	25.15	0.6-0.9	0.18-0.3	Fill of burial enclosure ditch C19 to N	Fill of northern section of burial enclosure ditch C19. Loose dark greyish brown sandy silt with frequent small stones and animal bone inclusions		C180	C19	D1
C21	Fill	C2	n/a	29.19	0.76-1.44	0.14-0.53	Fill of eastern annex ditch	Basal fill of outer annex ditch C2 to the north, west of the avenue. Gritty mid-yellowish brown silty clay with frequent angular stones and occasional animal bone. Located mainly along N side of ditch, possible slumping of external bank material. Cow skull with horn sheaths removed found partially in section (Dwg#2)		C22	C2	D1
C22	Fill	C2	n/a	2.7	0.65	0.06	Fill of eastern annex ditch	Fill of annex ditch C2 to the north, west of the avenue. Compact yellow silty sand mottled with brown. Located along S side of ditch for a short distance to the E of box section 2		C3	C21	D1

Context	Type	Fill of	Filled by	L. (m)	W. (m)	D. (m)	Interpretation	Description	Finds/ Ecofacts	Context Above	Context Below	Area
C23	Fill	C2	n/a	6.26	0.22	0.35	Fill of eastern annex ditch	Basal fill of outer annex ditch C2 to the north, east of the avenue. Light yellowish grey gritty clayey silt with fine gravel and occasional small stone inclusions and infrequent bone. Located along S side of the ditch, possibly a slump along that side		C24	C2	D2
C24	Fill	C2	n/a	6.26	1.78	0.33	Fill of eastern annex ditch	Secondary fill of outer annex ditch C2 to the north and east of the avenue. Light greyish brown gritty clayey silt with occasional large and small stones and bone		C18	C24	D2
C25	Grave cut	n/a	B I, C26	1.5	0.35	0.03 min	Grave cut of B I	Poorly surviving grave cut of B I, can only be inferred by the presence of the burial itself. Rock cut and located to E side of ringfort. Truncated by hedgerow C85. Uneven base. Orientated E-W	SS#3-5	B I, C26	Natural	D1
C26	Fill	C25	n/a	1.5	0.35	0.03 min	Fill of grave cut C25	Fill of grave cut C25 over B I. Light brownish yellow sandy clay with frequent small stones. Loose compaction		C85	B I, C25	D1
C27	Fill	C4	n/a	15.57	0.8-0.87	0.3-0.4	Fill of ringfort ditch	Basal fill of ringfort ditch C4 to W. Greyish brown gritty silty clay with frequent small angular stones and gravel and occasional animal bones		C50, C61	C4	D1
C28	Stakehole	n/a	C29	0.08	0.08	0.09	Stakehole cutting fill of ringfort ditch to W	Small stakehole cut into C27 at the N end of box section 4. While it appeared to be overlaid by the upper fill C61 the narrow nature of the stakehole may have been missed cutting through the upper fill. Circular in plan, vertical sides and concave base	SS#161	C29	C61	D1

Context	Type	Fill of	Filled by	L. (m)	W. (m)	D. (m)	Interpretation	Description	Finds/ Ecofacts	Context Above	Context Below	Area
C29	Fill	C28	n/a	0.08	0.08	0.09	Fill of posthole C28	Fill of Stakehole C28. Dark greyish brown silty sand with sorted charcoal flecking		C61	C28	D1
C30	Pit	n/a	C10, C11, C12	1.9 N-S	1.2	0.42	Pit cutting ringfort ditch	Cut of firepit between and cutting C35 and C4 ringfort ditch. Sharp break of slope at the top, steep sides and sharp break of slope at the base. Base uneven due to bedrock, slightly concave. Base measures 1.09 x 0.69m. To W of firepit C435		C12	C570	D1
C31	Grave cut	n/a	B II, C32, C44	1.34	0.66	0.15	Grave cut for B II	Grave cut of B II. E-W orientated shallow grave cut. Gradual break of slope to S and unknown to north due to flat stones lining the grave. Gradual break of slope at base with sloping sides and an undulating base, cut into the natural bedrock.		C44	C39	D1
C32	Fill	C31	n/a	1.34	0.66	0.15	Fill of grave cut C31	Fill of grave cut C31 associated with B II. Dark brown sandy silty clay, which was loosely compacted. Frequent inclusions of small and medium stones and occasional flecks of charcoal and burnt bone.	SS#6-7	C1	C44, B II	D1
C33	Ditch	n/a	C43, C226, C574	20.69	1-1.24	0.25-0.52	Cut of ditch to N of western annex ditches	NW-SE running ditch to N of western annex ditches. Terminated to the SE and truncated by sewer pipe to NW before rising at bedrock outcrop and petering out. Rock cut in lower sections with uneven base where rock cut, elsewhere generally U-shaped. Truncated by curvilinear C40 to W with curvilinear ditch truncating upper fills in the central part of the ditch		C43	Natural	D1

Context	Type	Fill of	Filled by	L. (m)	W. (m)	D. (m)	Interpretation	Description	Finds/ Ecofacts	Context Above	Context Below	Area
C34	Fill	C40	n/a	4.29	1.55-2.04	0.15-0.46	Fill of slot trench C40	Upper fill of curvilinear feature C40. Brown clayey silt with moderate charcoal and animal bone. Fill accumulating over both features after they had gone out of use		Sewer pipe	C226, C42	D1
C35	Ditch	n/a	C570	6.8	1 min	0.34	Earlier line of ringfort ditch	Earlier line of ringfort ditch to W. Steep U-shape in profile with a sharp break of slope at top and base and a concave base. Truncated by pit C30, which is in turn cut by new ringfort ditch alignment C4 further to the E		C570	Natural	D1
C36	Fill	C37	n/a	0.5	0.47	0.07-0.1	Fill of feature	Fill of pit C37. Soft, and compact. Bark brown sandy clay with moderate inclusions of burnt clay, burnt bone and occasional charcoal		C13	C37	D1
C37	Pit	n/a	C36	0.5	0.47	0.07-0.1	Cut of pit	Cut of feature to S of and truncated by grave cut C13. Shallow pit truncated by grave cut along its northern side. Concave sides and flat base	Iron hobnail 37:1	C36	Natural	D1
C38	Grave cut	n/a	B XXI, C39	1.88	0.7	0.24	Grave cut for B XXI	Grave cut of B XXI to N of and truncated by grave cut C31. Sharp break of slope at top and base, with a flat base, undulating with natural bedrock. Straight sides and rock cut.		C39	Natural	D1
C39	Fill	C38	n/a	1.88	0.7	0.24	Fill of grave cut C38	Fill of grave cut C38 associated with B XXI. Mid to dark brown sandy clay with moderate inclusions of charcoal and occasional burnt bone within the main fill.	Lead ingot 39:1; SS#57-61	C31	C38	D1

Context	Type	Fill of	Filled by	L. (m)	W. (m)	D. (m)	Interpretation	Description	Finds/ Ecofacts	Context Above	Context Below	Area
C40	Curvilinear ditch	n/a	C34, C41, C42	4.29	0.5-1	0.21-0.28	Cut of slot trench	Cut of curvilinear feature to W of ditch C33. Orientated NW-SE, curving to S at SE end. Truncates posthole C289. Cuts basal fill of ditch C33 and fills of curvilinear ditch spread over the ditch to E. Related to curvilinear ditches C207, C209 and C211. Possible slot trenches of structure or windbreak. Where separate from C33 to S, cut is U-shaped with sharp break of slope at top and base and flat base, where cutting ditch, lower fill expands over partially filled ditch. W side remains steep, with sharp break of slope at top and more gentle at base, E side expands over the ditch		C41	C290, C43	D1
C41	Fill	C40	n/a	4.29	1.08-1.97	0.07-0.11	Fill of slot trench C40	Basal fill of curvilinear cut C40. Dark brown silt with frequent flecks of charcoal and occasional animal bone. Frequent burnt bone. Moderate compaction	SS#169	C42	C40	D1
C42	Fill	C40	n/a	4.29	1.38	0.17	Fill of slot trench C40	Fill of curvilinear feature C40. Reddened scorched clayey silt of loose compaction with frequent flecks of charcoal and occasional animal bone. Frequent burnt bone. Seals C41 and spills over the fills of ditch C33 to E	Chert 42:1; SS#193	C34	C41	D1
C43	Fill	C33	n/a	20.69	0.63-1.11	0.15-0.25	Fill of ditch to N of western annex ditches	Light grey sandy silt flecked with occasional charcoal. Basal fill of ditch C33		C41	C33	D1

Context	Type	Fill of	Filled by	L. (m)	W. (m)	D. (m)	Interpretation	Description	Finds/ Ecofacts	Context Above	Context Below	Area
C44	Fill	C31	n/a	0.95	0.45	0.15	Stone-lining within grave cut C31	Partial stone lining within grave cut C31 associated with B II. Two large flat stones line the base of the cut with the remains of three upright flat stones to the N. One stone to the S may also have originally lined that side. Two flat stones were also placed over the right leg of the burial		C32, B II	C31	D1
C45	Stakehole	n/a	C46	0.1	0.1	0.08	Stake-hole cut into ringfort ditch fill	Stakehole cut into early fill of ditch C4 and overlaid by later fill of ditch in Section 6. Circular in plan with straight sides and rounded base		C46	C27	D1
C46	Fill	C45	n/a	0.1	0.1	0.08	Fill of stake-hole	Fill of stakehole C45. Dark brown silty sandy clay with frequent charcoal. Loose compaction	SS#9	C61	C45	D1
C47	Grave cut	n/a	B IV, C48, C49	1.84	0.15-0.66	0.1-0.15	Grave cut for B IV	Grave cut of B IV, elongated oval in plan, near vertical sides with sharp break of slope at top and slightly more gradual break of slope at base, flat base. Partially rock cut		B IV, C49	Natural	D1
C48	Fill	C47	n/a	1.84	0.15-0.66	0.05	Fill of grave cut C47	Upper fill of grave cut C47. Loosely compacted stone layer initial fill of grave. Small to medium sized sub-angular and sub-rounded stone present. Intentional stone layer sealing grave cut		C1	C49	D1
C49	Fill	C47	n/a	1.84	0.15-0.66	0.05-0.1	Fill of grave cut C47	Initial fill of grave cut C47 over B IV. Dark brown sandy sticky clay, loose compaction, infrequent inclusion of small sub-rounded stone	SS#10, 12	C48	C47	D1

Context	Type	Fill of	Filled by	L. (m)	W. (m)	D. (m)	Interpretation	Description	Finds/ Ecofacts	Context Above	Context Below	Area
C50	Pit	n/a	C51	0.8 E-W	0.7	0.05-0.07	Pit within ringfort ditch	Pit cutting ringfort ditch C4 to SW within Section 7. Sub-circular in plan. Gentle break of slope at top and base and gently sloping sides. Flat base. Cut into partially filled ringfort ditch		C51	C27	D1
C51	Fill	C50	n/a	0.8 E-W	0.7	0.05-0.07	Fill of pit	Fill of storage pit C50. Dark greyish brown silty clay, loose compaction. Some charcoal flecking and small animal bones, main inclusion was the articulated spine of a large animal (cow/horse)		C61	C50	D1
C52	Ditch	n/a	C53, C57, C571	9.7	2.54	0.48	Re-cut of northern arm of western annex ditches	Re-cut of northern arm of western annex ditches. Broad U-shaped ditch, deepest to S. Concave base sloping down to west. Sharp break of slope at top and more gentle at base	SS#11	C57	C55, C208	D1
C53	Fill	C52	n/a	9.7	2.54	0.3	Fill of re-cut ditch C52	Upper fill of ditch re-cut C52. Yellowy brown silty clay with occasional bone and stone, moderate compaction	Flint 53:5; iron band 53:1-2; iron stick pin 53:3; iron nail 53:4	C1	C571	D1
C54	Ditch	n/a	C55, C56	9.7	1.76 min	0.92	Cut if northern arm of western annex ditches	Original cut of northern arm of western annex ditches. U-shaped in profile with a flat base, gentle convex side to north and truncated by re-cut C52 to S. Gentle break of slope at top to N and sharper break of slope at base on both sides		C57	C21	D1
C55	Fill	C54	n/a	9.7	1.76 min	0.42	Fill of ditch C54	Upper surviving fill of ditch C54. Pale beige clayey silt with moderate to frequent fine gravel and animal bone		C54	C56	D1

Context	Type	Fill of	Filled by	L. (m)	W. (m)	D. (m)	Interpretation	Description	Finds/ Ecofacts	Context Above	Context Below	Area
C56	Fill	C54	n/a	9.7	0.75	0.24	Fill of ditch C54	Basal fill of ditch C54. Brownish grey silty clay, compact with moderate stone and animal bone inclusions. Quite a few animal skull fragments		C55	C54	D1
C57	Fill	C52	n/a	9.7	0.96	0.18	Fill of re-cut ditch C52	Basal fill of ditch re-cut C52. Yellowy brown clayey silt, soft and of moderate compaction. Concentration of stones at the base of fill	Flint 57:1-2; bone weaving tool 57:3	C571	C52	D1
C58	Curvilinear ditch	n/a	C59, C65, C66, C426	23	0.72-1.41	0.22-0.42	Shallow curvilinear ditch	Shallow curvilinear ditch within inner western annex. Later widening of an earlier ditch C127. C-shaped in plan and generally U-shaped in section though uneven in places due to being rock cut in parts. Base is uneven and undulating and widens to the W		C59	C128	D1
C59	Fill	C58	n/a	23	0.72-1.41	0.22-0.36	Fill of shallow curvilinear ditch	Mid-brown silty clay of moderate compaction with frequent sub-angular stones, occasional animal bone, occasional charcoal flecks and rare burnt bone	iron objects 59:1-2; SS#115	C65, C426	C58	D1
C60	Fill	C4	n/a	7.88	0.94 min	0.28	Fill of ringfort ditch	Same as C5. Fill of ringfort ditch to NW to S of separation of ringfort ditch and western annex ditches and N of ditch C127. Mid-brownish grey silty clay with frequent gravel and stone and inclusions of animal bone, very similar to C5	Iron shears 60:1; iron objects 60:2-3	C403, C2	C27	D1

Context	Type	Fill of	Filled by	L. (m)	W. (m)	D. (m)	Interpretation	Description	Finds/ Ecofacts	Context Above	Context Below	Area
C61	Fill	C4	n/a	14.3	2.9-3.2	0.28	Fill of ringfort ditch	Same as C5. Fill of ringfort ditch to W, between two ends of curvilinear ditches C58 and C127. Mid-brownish grey silty clay with frequent gravel and stone and inclusions of animal bone, very similar to C5, also same as C564 bank to E	Stone loom weight 61:1; iron object 61:2; iron knife 61:3	C403, C28, C45, C143	C27, C51	D1
C62	Fill	C159	n/a	15.42	0.66-1.4 min	0.22-0.36	Fill of annex ditch	Same as C161. Fill of ditch C159 to S associated with S annex. Mid-brown sandy silt with charcoal flecking, burnt bone and animal bone inclusions. A cow skull was present at the base of the fill to the W along with an iron knife tip	Iron knife 62:1; SS#99	C162, C231	C160	D1
C63	Ditch	n/a	C64	21.5	1.3-2.33	0.39-0.55	Ditch between outer and inner western annex ditches	E-W running ditch connecting out and inner western annex ditches. Broad U-shaped ditch, becomes wider and deeper as it approaches inner annex. Concave sides and slightly concave base. Cuts outer annex ditch C79 and slopes down into line of inner ditch and turns to S. Possibly associated with structure C116. May represent a pathway leading to the structure		C64	C81, C72	D1
C64	Fill	C63	n/a	21.5	1.3-2.33	0.39-0.55	Fill of ditch between outer and inner annex ditches to W	Mid-brown sandy silt with moderate inclusions of stone and animal bone, with stone more frequent to W.		C1	C63	D1

Context	Type	Fill of	Filled by	L. (m)	W. (m)	D. (m)	Interpretation	Description	Finds/ Ecofacts	Context Above	Context Below	Area
C65	Fill	C58	n/a	5.25-7.25	0.42-0.75	0.13-0.16	Fill of shallow curvilinear ditch	Mottled brownish and orangish yellow clayey silt of moderate compaction. Occasional sub-angular and sub-rounded stone inclusions. Confined to W extent of ditch C58 along internal side. Possibly a former internal bank	SS#116	C66	C59	D1
C66	Fill	C58	n/a	5.25-7.25	0.55-0.72	0.13-0.17	Fill of shallow curvilinear ditch	Upper fill of ditch C58. Compact grey clay with occasional stone and decayed stone inclusions and rare charcoal flecks. Confined to W extent of ditch C58 along internal side. Possibly a former internal bank	SS#117	C1	C65	D1
C67	Ditch	n/a	C68	14.04	0.84 min	0.86 min	Cut of inner annex ditch to west	Cut of inner annex ditch to W. U-shaped with a sharp break of slope at top and concave side to external side, truncated by re-cut of ditch C69 along inner side. A narrow channel 0.28m in width is present along the flat base		C68	Natural	D1
C68	Fill	C67	n/a	14.04	0.44 min	0.86 min	Fill of inner annex ditch to west	Initial fill of inner annex ditch to W. Light greyish brown silty clay with occasional charcoal flecking, occasional stones and fine gravel. May also be a collapsed bank as single fill present to base	Iron stick pin 68:1	C69	C67	D1
C69	Ditch	n/a	C70, C71, C72	14.04	1.45-2.1	0.76-0.97	Re-cut of inner annex ditch to west	Re-cut of inner annex ditch to W C67. U-shaped in profile with slightly concave sides. Moderately gentle break of slope at top, sharp break of slope at base, base concave and sloping down to N		C70	C68, C156	D1

Context	Type	Fill of	Filled by	L. (m)	W. (m)	D. (m)	Interpretation	Description	Finds/ Ecofacts	Context Above	Context Below	Area
C70	Fill	C69	n/a	14.04	0.73-0.8	0.23-0.33	Fill of re-cut of inner annex ditch to west	Basal fill of ditch re-cut C69. Compact mottled brownish grey and yellow silty clay with occasional larger stones and animal bone. At the top of fill a discrete deposit of ash was present, a dumped deposit within the ditch. A lens of pale grey marly clay with frequent burnt bone was also present over this fill elsewhere in the ditch	Stone grinding slab 70:1	C71	C69	D1
C71	Fill	C69	n/a	14.04	1.28-1.45	0.25-0.3	Fill of re-cut of inner annex ditch to west	Secondary fill of ditch re-cut C69. Mottled light grey and brown clayey silt with occasional stones and animal bone	Stone weaving tablet 71:1; iron knife 71:2; iron pin 71:3; iron tube 71:4; iron object 71:5; SS#150	C72	C70	D1
C72	Fill	C69	n/a	14.04	0.9-1.3	0.27-0.32	Fill of re-cut of inner annex ditch to west	Upper fill of ditch re-cut C69. Loose brown silty clay with charcoal flecks and occasional stone, fine gravel and animal bone inclusions	Flint 72:1; stone tools 72:2-3; iron stick pin 72:4; iron objects 72:5-6	C63	C71	D1
C73	Grave cut	n/a	B V, C74	0.99 min	0.55	0.09-0.17	Grave cut for B V	Truncated grave cut of B V, cut by hedgerow C85 to E and cutting fill C5 of ringfort ditch C4. Grave cut most apparent to W. Steep sided with flat base, sharp break of slope at the top, more gentle at base		B V, C74	C5	D1
C74	Fill	C73	n/a	0.99 min	0.55	0.09-0.17	Fill of grave cut C73	Fill of grave cut C73 over B V. Dark brown sandy sticky clay with occasional small stone inclusions. Loosely compacted. Some modern intrusion due to proximity and truncation by hedgerow		C85	B V, C73	D1

Context	Type	Fill of	Filled by	L. (m)	W. (m)	D. (m)	Interpretation	Description	Finds/ Ecofacts	Context Above	Context Below	Area
C75	Grave cut	n/a	B VI, C76	0.89 min	0.41	0.17	Grave cut for BVI	Truncated grave cut of B VI, cut by hedgerow C85 to E and cutting fill C5 of ringfort ditch C4 located to N of B V. Grave cut most apparent to W. Sub-rectangular in plan, steep sided with flat base, sharp break of slope at the top, more gentle at base		B VI, C76	C5	D1
C76	Fill	C75	n/a	0.89 min	0.41	0.17	Fill of grave cut C75	Fill of grave cut C75 over B VI. Dark brown sandy sticky clay with occasional small stone inclusions. Loosely compacted. Some modern intrusion due to proximity and truncation by hedgerow	Iron object 76:1, iron nail 76:2	C85	B VI, C75	D1
C77	Grave cut	n/a	B IX, C78	1.4	1	0.01	Grave cut of B IX	Poorly surviving grave cut of B IX. The burial overlay a shallow depression roughly oval in shape, though somewhat irregular that may be the surviving grave cut, though extended beyond the burial to the S. Gradual break of slope at top and base. Rock cut with irregular base		B IX, C78	Natural	D1
C78	Fill	C77	n/a	1.4	1	0.01	Fill of grave cut C77	Fill of grave cut C77 associated with B IX. Light brownish yellow sandy clay with no inclusions		C1	B IX, C77	D1

Context	Type	Fill of	Filled by	L. (m)	W. (m)	D. (m)	Interpretation	Description	Finds/ Ecofacts	Context Above	Context Below	Area
C79	Ditch	n/a	C80, C81	36.76	1.61-1.82	0.31-0.77	Cut of western outer annex ditch	Cut of western outer annex ditch. Varies in depth along its length with a deeper section at point where it splits from ditch C54 and further to the west where it turns to the south. After this point the ditch rose significantly. Generally U-shaped in profil with steep sides, sharp breaks of slope at top and base and concave base. Sides and base uneven where rock cut. Orientated N-S to W and turns to run to NE to join with inner annex ditch to NW WNW of ringfort. Appears to be contemporary with earlier phase of annex ditch but likely to relate to both		C80	Natural	D1
C80	Fill	C79	n/a	17.55	1.68	0.5	Fill of ditch C79	Basal fill of western outer annex ditch C79. Compact mottled greyish brown and yellowish brown silty clay with moderate stone inclusions becoming more gravelly and stony to W.		C81	C79	D1
C81	Fill	C79	n/a	36.76	0.8	0.34	Fill of ditch C79	Upper fill of ditch C79. Mid-brown silty clay with occasional stones and animal bone, moderate to loose compaction. Row of stones present present at the base of fill to improve drainage as ditch silted		C63	C80	D1
C82	Grave cut	n/a	B X, C83	1.65	0.45-0.5	0.17-0.3	Grave cut of B X	Grave cut of B X. Sub-rectangular in plan with a sharp break of slope at the top and more gradual break of slope at the base. SW-NE orientation, rock cut.		B X, C83	C84, C343	D1

Context	Type	Fill of	Filled by	L. (m)	W. (m)	D. (m)	Interpretation	Description	Finds/ Ecofacts	Context Above	Context Below	Area
C83	Fill	C82	n/a	1.35	0.45-0.5	0.17-0.3	Fill of grave cut C82	Fill of grave cut C82 associated with B X. Dark brown sandy sticky clay with occasional inclusions of small stones and charcoal flecks. Loose compaction	SS#14-16	C1	B X, C82	D1
C84	Fill	C341	n/a	2.5	1.05-0.95	0.38-0.3	Fill of kiln	Fill of kiln to SW of B X. Same as C343 fill of kiln C341		C82	C342	D1
C85	Hedgerow	n/a	n/a	60.12	1	0.2	Hedgerow	N-S running hedgerow running parallel to the former avenue C182 and along the western side of the drain 178		N/a	C74, C76	D1
C86	Service trench	n/a	C87, C253	60.41	0.63	0.6	Service trench	NNW-SSE running modern service trench truncating ditches C2 and C4 and B XI		C87	C184	D1
C87	Fill	C86	n/a	60.41	0.63	0.6	Fill of service trench	Fill of service trench containing plastic water pipe associated with field drainage. Overlaid by sand and gravel and backfill from features truncated by the service trench, including human bone from B XI		C253	C86	D1
C88	Ditch	n/a	C89, C90, C91	4.48	2.22	0.72	Cut of inner annex ditch to SW	Cut of western inner annex ditch to SW. Same line as ditch C97 to S of ringfort though appears to be the earlier phase of the ditch. Curvilinear ditch truncated by cut C117 for masonry structure C116 to N. Cut by later realignment of inner annex ditch C200 also. Concave sides and flat base, gentle break of slope at top and base. Base rises up to SE. Unclear whether this relates to C67 or C69 to N of structure C116 cut		C90	Natural	D1

Context	Type	Fill of	Filled by	L. (m)	W. (m)	D. (m)	Interpretation	Description	Finds/ Ecofacts	Context Above	Context Below	Area
C89	Fill	C88	n/a	4.48	1.08	0.64	Fill of inner annex ditch to SW	Fill of ditch C88 and C359 at junction of the two ditches to S of masonry structure C116. Greyish brown silt with frequent poorly sorted stones from small pebbles to large stones. Some charcoal flecking and occasional animal bone	Flint 89:1; blue glass bead 89:2	C97, C200	C91	D1
C90	Fill	C88	n/a	4.48	0.8	0.4	Fill of inner annex ditch to SW	Basal fill of ditch C88 to S of masonry structure C116. Light brown silty clay, loose compaction. Some flat and rounded stones were present within the fill, poorly sorted. Possible slump of internal bank	Iron object 90:1	C91	C88	D1
C91	Fill	C88	n/a	4.48	0.45	0.25	Fill of inner annex ditch to SW	Light grey sand, soft and of loose compaction with no inclusions. Located at the base of ditch near masonry structure, cut by C117. Possible slump of internal bank		C89	C90	D1
C92	Ditch	n/a	C93	58.13	1.7	0.35		Same as C200				D1
C93	Fill	C200	n/a	13.62	1.7	0.2		Same as C201				D1
C94	Ditch	n/a	C101	26.63	0.9-1.88 min	0.23-0.36		Same as C359 and C88, western side of splitting of C88 and C359 to S of and cut by C117. Also cut by re-cut C200, which lies further to the S. C94 indicates that C359 was deeper and set further to the E of C200 at its N end and rose up to the S				D1
C95	Grave cut	n/a	B XI, C96	1.94	0.54	0.34	Grave cut of B XI	Grave cut of B XI. Rectangular grave cut which has been truncated by service trench C86 and that truncated ringfort ditch C4. Sharp breaks of slope at top and base and near vertical sides. Rock cut. Orientated SW-NE		C96, BXI	C5	D1

Context	Type	Fill of	Filled by	L. (m)	W. (m)	D. (m)	Interpretation	Description	Finds/ Ecofacts	Context Above	Context Below	Area
C96	Fill	C95	n/a	1.94	0.54	0.34	Fill of grave cut C95	Grave fill associated with B XI. Dark brown sandy clay with occasional stone and very occasional charcoal inclusions.	Ring 96:1; SS#19-21	C86	BXI, C95	D1
C97	Ditch	n/a	C98, C118, C125, C126, C311, C312, C331, C335, C336, C337	10.73	0.95-1.68	0.3-0.48	Cut of inner annex ditch to SSW	Inner annex ditch to the SW. Same as ditch C162 to E. U-shaped in profile with steep rock-cut sides and relatively flat base. Rises to the E beyond pit C329 where it is at its narrowest and shallowest, becoming more V-shaped in profile to the point where it was truncated by modern pit C555. Beyond this point the ditch was recorded as C162 and was wider		C335, C118	C100	D1
C98	Fill	C97	n/a	10.73	0.95-1.68	0.3-0.48	Fill of inner annex ditch to SSW	Fill of inner annex ditch C97. Moderately compacted mid-brown silty clay with frequent small angular stones, occasional charcoal and frequent animal bone. Main fill of ditch and same as fill C310		C117, C311	C335, C126	D1
C99	Kiln	n/a	C100, C109, C119, C120, C121, C122	2.5	1.4	0.56	Cut for kiln	Surviving elements of a roughly keyhole-shaped kiln cut into the S side of the inner annex ditch to the SW and truncated by a later version of this ditch C97. Orientated NE-SW with a short flue to the SW and a firing chamber cut into the side and base of the ditch. A small channel runs from the firing chamber to the N with the drying chamber possibly originally to the N of the ditch and now removed		C109, C121, C122	C88	D1

Context	Type	Fill of	Filled by	L. (m)	W. (m)	D. (m)	Interpretation	Description	Finds/ Ecofacts	Context Above	Context Below	Area
C100	Fill	C100	n/a	1.1	0.9	0.15-0.58	Fill of kiln	Upper fill of kiln C99. Mixed backfill type material representing intentional backfilling event. Present along S side of kiln, truncated by ditch C97 to N. Compact light orangey brown sandy clay with frequent angular pebbles and occasional animal bone. Slopes into kiln from SW to NE being deeper to NE. Not present in flue	SS#170	C97	C119	D1
C101	Fill	C200	n/a	18.33	1.48	0.12		Same as C202	Iron pin 101:1			D1
C102	Grave cut	n/a	B XII, C103	0.6 min	0.4	0.05	Grave cut of B XII	SW - NE orientated poorly surviving grave cut of B XII. Very shallow grave, with remains lying on bedrock. Gradual break of slope at top and base, with an undulating base. Overlying and truncating burial B XIII		B XII, C103	C111	D1
C103	Fill	C102	n/a	0.6 min	0.4	0.05	Fill of grave cut C102	Fill associated with B XII. Light brown sandy clay with very occasional small stone inclusions.	SS#22	C1	B XII, C102	D1
C104	Fill	C95	n/a	0.39	0.24	0.17	Stone fill of grave cut C95	Stones which overlay B XI in the SW end of the grave. The stones only appear to be on the end with the skull (NW), and have tumbled down due to later truncation of the grave by a service trench C86. The stones are medium sized, sub rounded and angular. Whether the stones overlay B XI completely is unknown due to later truncation.		C86	C96	D1
C105	Grave cut	n/a	B VII, C106	0.6	0.3	0.01	Grave cut of B VII	Poorly surviving grave cut of B VII. Rock cut with remains of burial lying on uneven base. Orientated E-W. No clear cut survived		B VII, C106	Natural	D1

Context	Type	Fill of	Filled by	L. (m)	W. (m)	D. (m)	Interpretation	Description	Finds/ Ecofacts	Context Above	Context Below	Area
C106	Fill	C105	n/a	0.6	0.3	0.01	Fill of grave cut C105	Fill of grave cut C105 associated with B VII. Light brownish yellow sandy clay with no inclusions, loose compaction		C1	B VII, C105	D1
C107	Grave cut	n/a	B VIII, C108	1.29	0.6	0.02	Grave cut of B VIII	Poorly surviving grave cut of B VII. Rock cut with remains of burial lying on uneven base. Orientated E-W. No clear cut survived. Cut fill C356 of kiln C354		B VIII, C108	C356	D1
C108	Fill	C107	n/a	1.29	0.6	0.02	Fill of grave cut C107	Fill of poorly surviving grave cut C107 associated with B VIII, fill surviving around burial itself. Dark brown sandy sticky clay with no inclusions, loose compaction	SS#17-18	C1	B VIII, C107	D1
C109	Fill	C99	n/a	1	0.69	0.08	Fil of kiln C99	Fill of kiln C99 to N of firing chamber. Cut by ditches C97 and C129 so relationship with other fills of kiln unclear. May relate to connection between firing chamber and drying chamber likely to have been above ground to the N. Mottled orangey brown and beige clayey silt with charred seeds and charcoal inclusions. Possibly related to fill C119	SS#26	C97	C99	D1
C110	Grave cut	n/a	B XIII, C111	0.7 min	0.25	0.05	Grave cut of B XIII	Poorly surviving grave cut of B XIII. Surviving cut appears roughly oval in plan. Shallow grave, gradual sides and undulating base. Truncated by grave cut C102		C111, BXIII	Natural	D1
C111	Fill	C110	n/a	0.7 min	0.25	0.05	Fill of grave cut C110	Fill of grave cut C110 associated with B XIII. Light grey to mid-brown very compacted sandy clay.	SS#23	C102	C110, BXIII	D1
C112	Ditch	n/a	C64	2.3 N-S	1.3-2.33	0.39-0.55	Same as C147	Cut at the Base of structure cut C117 for insertion of flooring for structure. Same as C147. Excavated at same time as structure		C146	C117	D1

Context	Type	Fill of	Filled by	L. (m)	W. (m)	D. (m)	Interpretation	Description	Finds/ Ecofacts	Context Above	Context Below	Area
C113	Fill	C69	n/a	2.54 N-S	1.28-1.45	0.25-0.3	Fill of cut C117	Fill overlying metalled surface C142 within structure C116. Greyish brown silty sand with small stone inclusions		C114	C142	D1
C114	Fill	C117	n/a	4.18 E-W	3.06 N-S	0.6	Fill of masonry structure cut	Backfill of C117 cut for structure C116 after the structure had gone out of use. Greyish brown silty clay with inclusions of stone from small pebbles to large stones. Some charcoal flecking and occasional animal bone. Overlaid by C141 stones associated with demolition of structure	Bone point 114:1	C141	C115, C113	D1
C115	Fill	C117	n/a	1.4	0.5	0.4	Fill of masonry structure C116	Fill of cut C117 associated with masonry structure C116. Dark grey silty clay with frequent charcoal, animal bone and occasional large stones located on the E side of cut C117 abutting the stones of the structure. Loose compaction	Iron objects 115:1-2; SS#192	C114	C131, C148	D1
C116	Structure	C117	n/a	2.42	0.84	0.7	Masonry structure	Remains of a sunken masonry structure dug into the backfilled ringfort annex ditch to the SW. Sub-square block of masonry consisting of large angular blocks located towards towards the S end of the cut C117. A row of rounded blocks runs from the NW corner of the masonry block around the edge of the construction cut. Associated with the in situ masonry was a stone floor surface (C142) and a collapsed stone (C131 and C141)	Grinding stone 116:1	C131	C148	D1

Context	Type	Fill of	Filled by	L. (m)	W. (m)	D. (m)	Interpretation	Description	Finds/ Ecofacts	Context Above	Context Below	Area
C117	Construction cut	n/a	C114, C115, C116, C569	5.7 N-S	4.5-5.08 E-W	0.56	Cut for masonry structure	Cut for masonry structure C116. Cut into backfilled inner annex ditch. Rock cut in places, extending the the E and W of the backfilled ditch. Orientated NW-SE, sub-oval in plan. Gently sloping sides to the E, steeper to W. Base is slightly concave.		C148	C72, C202	D1
C118	Fill	C97	n/a	3	0.83	0.12-0.21	Fill of ditch C97	Same as C335				D1
C119	Fill	C99	n/a	1.03 min NE-SW	0.8 min	0.09-0.16	Fill of kiln C99	Fill of kiln C99. Silting up within kiln. Soft brownish grey clayey silt with occasional charcoal, small stones and animal bone, moderate compaction. Extends partially into flue to SW and not present to NE		C100	C120	D1
C120	Fill	C99	n/a	0.96 NE-S	0.83 NW-S	0.03-0.08	Fill of kiln C99	Secondary fill of kiln C99. Mottled orange, yellow and red ashy silt with inclusions of burnt bone, charcoal chunks and unburnt bone. Soft and loose compaction. Fills the lower level of the firing chamber	Worked bone 120:1; SS#28	C119	C121	D1
C121	Fill	C99	n/a	0.98 NE-S	0.95 NW-S	0.03	Fill of kiln C99	Basal fill of kiln C99 related to the last firing of the kiln. Thin charcoal layer along base of firing chamber. Soft and loose compaction. Some very light in-situ burning evident below this layer.	SS#29	C120	C99	D1
C122	Fill	C99	n/a	0.68	0.2-0.3	0.08	Fill of flue of kiln C99	Fill of SW end of flue of kiln C99. Mid- to dark grey silty clay with occasional small pebbles. Compact		C119	C99	D1

Context	Type	Fill of	Filled by	L. (m)	W. (m)	D. (m)	Interpretation	Description	Finds/ Ecofacts	Context Above	Context Below	Area
C123	Grave cut	n/a	B XIV, C124	1.21	0.3 min	0.01-0.04	Grave cut of B XIV	Poorly surviving grave cut of B XIV. Surviving portion of graqve cut has gradual break of slope at top and base and is very shallow. Base undulating due to natual bedrock. Original grave cut no longer exists.		C124, B XIV	Natural	D1
C124	Fill	C123	n/a	1.21	0.3 min	0.01-0.04	Fill of grave cut C123	Fill of grave cut C123 associated with B XIV. Mid to light brown sandy clay with no inclusions		C1	C123, B XIV	D1
C125	Fill	C97	n/a	0.9	0.9	0.15	Charcoal deposit within ditch C97	Same as C312	SS#24			D1
C126	Fill	C97	n/a	0.3	0.3	0.04	Charcoal deposit within ditch C97	Charcoal lens within ditch C97. Lens of charcoal, seeds and ash within ditch C97. Small discrete lens	SS#25	C98	C335	D1
C127	Ditch	n/a	C128, C138, C139, C140, C381, C426	17-22m	0.5-1.2	0.18-0.6	Curvilinear ditch within western inner annex	Small curvilinear ditch forming a C-shape located in the inner W annex. C-shaped in plan and U-shaped in profile with a sharp break of slope at the top, steep sides. Break of slope at the base varies from sharp to gradual. Partially rock-cut. Narrowest and shallowest to N. Cut by, and possibly replaced by ditch C58, which forms a similar shape but is located slightly further to W. Contemporary with ditch C403		C138	C61	D1

Context	Type	Fill of	Filled by	L. (m)	W. (m)	D. (m)	Interpretation	Description	Finds/ Ecofacts	Context Above	Context Below	Area
C128	Fill	C127	n/a	13.5	1.2 max	0.5 max	Fill of ditch C127	Fill of ditch C127 and C403. Mid-yellowish brown silty clay, moderate to well compacted. Frequent angular stones with occasional animal bone and charcoal flecking. Stonier to N. Two complete animal skulls found within fill, one to W and one to N	SS#104, 118	C58, C410	C140	D1
C129	Ditch	n/a	C130	6.95	0.94 min	0.17-0.24	Curvilinear ditch along N side of ditch C97	Curvilinear ditch running E-W along N side of and truncated by inner annex ditch to SW C97. Terminates to W with a gently sloping terminus. Steep-sided to N where not truncated with concave sides and a flat base. Base was cut to a shallower level than C97. Ditch curves to run to N and is truncated by ditch C309 along its E side. Truncated kiln C99		C130	C100	D1
C130	Fill	C129	n/a	6.95	0.94 min	0.17-0.24	Fill of ditch C129	Fill of ditch C309. Greyish brown silty clay with occasional larger stones and animal bone. One large stone at the terminus to the W appears to have cup marks	Cup-marked stone 130:1	C97, C309	C129	D1
C131	Fill	C117	n/a	1.55-2.12	0.55-0.7	0.21-0.34	Collapsed stones from structure C116	Collapsed stone along the E and NW sides of cut C117 associated with structure C116. Flat angular and sub-rounded stones present. Ex-situ stone associated with the structure		C115	C116	D1
C132	Grave cut	n/a	B XV, C133	0.52 min	0.3 min	0.04	Grave cut of B XV	NW-SE grave cut of B XV. Sharp break of slope at top and more gradual at base. Flattish stony base of bedrock which undulates. The sides are gradual. BXV truncates an earlier grave cut C137 to the SE		C133, B XV	C135	D1

Context	Type	Fill of	Filled by	L. (m)	W. (m)	D. (m)	Interpretation	Description	Finds/ Ecofacts	Context Above	Context Below	Area
C133	Fill	C132	n/a	0.52 min	0.3 min	0.04	Fill of grave cut C132	Fill of grave cut C132 associated with B XV. Mid to light brown sandy clay with frequent small stone inclusions.	SS#27	C1	C132, B XV	D1
C134	Grave cut	n/a	C135	0.69	0.31	0.06	Grave cut with no surviving burial	E-W orientated shallow grave cut with few surviving remains, lying to the south of C132. Sharp break of slope at top and gradual at base, with an undulating natural bedrock base. Truncated by C132 on the NW side.		C135	Natural	D1
C135	Fill	C134	n/a	0.69	0.31	0.06	Fill of grave cut C134	Fill of grave cut C134. Mid to dark brown sandy clay with moderate small stone inclusions. Occasional fragments of bone which may be what remains of the burial.		C132	C134	D1
C136	Grave cut	n/a	C137	1.3	0.31	0.08	Grave cut with no surviving burial	E-W orientated shallow grave cut which lies to the south of C134. Sharp break of slope at top and gradual sides and base, with an undulating natural bedrock base.		C137	Natural	D1
C137	Fill	C136	n/a	1.3	0.31	0.08	Fill of grave cut C136	Fill of grave cut C136. Mid - dark brown sandy clay with moderate small stone inclusions. Few fragments of human skeletal remains which may be all that remains of the burial.		C1	C136	D1
C138	Fill	C127	n/a	8.2-12	0.16 max	0.6 max	Basal fill of ditch C127	Basal fill of ditch C127. Occurs only along W and SW portion of the ditch. Greyish brown stony silty clay of loose compaction with no inclusions noted	SS#121	C381, C139	C127	D1

Context	Type	Fill of	Filled by	L. (m)	W. (m)	D. (m)	Interpretation	Description	Finds/ Ecofacts	Context Above	Context Below	Area
C139	Fill	C127	n/a	9.05-12.5	0.08 max	0.38 max	Fill of ditch C127	Fill of ditch C127. Clay deposit along the internal E side of the ditch. Orangey brown slightly silty clay with occasional small stone inclusions. Moderate to well compacted. Possibly a lining but not mirrored along the external side of the ditch	SS#120	C140	C138	D1
C140	Fill	C127	n/a	8.5-12	0.9 max	0.25 max	Fill of ditch C127	Fill of ditch C127. Dark brown clayey silt with frequent small stones, occasional animal bone and charcoal flecking. Moderate compaction. Contained a dog skull to the W. Present in the S and W end of the ditch	SS#119, SS#163	C128	C381, C139	D1
C141	Fill	C117	n/a	1.4	1.2	0.2	Placed stones within structure C116	Additional stone associated with the sunken masonry structure C116 placed in a sub-rectangular pile 1.1m to the N of the masonry structure C116. Large angular stones 0.5 x 0.55m in size. Post-dating the use of the structure and associated with its demolition	Iron object 141:1	C1	C569	D1
C142	Fill	C147	n/a	2.3 N-S	1.3	0.05	Stone surface at the base of structure C116	Stone surface associated with structure C116. Level metalled surface consisting of rounded and flat stones, almost level. Located to the NE of the structure cut. A separate cut C147 was given for the surface as it appeared to be deeper than the rest of the floor, however, this may not be the case as a beaten earthen floor is likely to have been present elsewhere	Iron objects 142:1-2	C113	C146	D1

Context	Type	Fill of	Filled by	L. (m)	W. (m)	D. (m)	Interpretation	Description	Finds/ Ecofacts	Context Above	Context Below	Area
C143	Slot trench	n/a	C144, C145, C443	9.5	0.38-0.62	0.32-0.46	Slot trench in western inner annex	Linear slot trench running N-S in the W inner annex. Runs from stakehole C45, which cut ringfort ditch C4 in the N to the edge of annex ditch C97 to the S, cutting ditches C58, C127 and C309. Truncated by modern disturbance C553. Narrow rock-cut and deep slot with sharp break of slope at the top, steep sides and sharp break of slope at the base, almost V-shaped in profile		C145	C59, C310, C61	D1
C144	Fill	C143	n/a	9.5	0.62	0.32	Upper fill of slot trench C143	Upper fill of slot trench C143. Dark greyish brown sandy silt with frequent stone, occasional charcoal and animal bone	SS#149, 162, 165	C443	C145	D1
C145	Fill	C143	n/a	9.5	0.32	0.14	Lower fill of slot trench C143	Basal fill of slot trench C143. Stony dary grey sandy silt with charcoal flecking and animal bone, more prevailant to N		C144	C143	D1
C146	Fill	C147	n/a	2.3	1.3	0.13	Fill of cut C147 under surface C142	Fill of C147 cut for floor C142 of structure C116. Dark greyish brown sand used as the foundation layer for surface C142.		C142	C154	D1
C147	Construction cut	n/a	C142, C146	2.3	1.3-1.48	0.18-0.2	Cut for stone surface C142	Cut for stone surface C142 at the base of construction cut C117 for structure C116. Flat base, gently sloping sides. Rock-cut to E and W. Same as C153		C154	C117	D1
C148	Fill	C117	n/a	n/a	n/a	n/a	Fill under structure C116	Fill associated with masonry structure C116. Dark brown silty sand with charcaol flecking. Coarse grained and loose with occasional animal bone. Located in between the stones of the structure. Possibly remains of binding agent related to structure, or a fill associated with the use of the building	SS#148	C115	C116	D1

Context	Type	Fill of	Filled by	L. (m)	W. (m)	D. (m)	Interpretation	Description	Finds/ Ecofacts	Context Above	Context Below	Area
C149	Pit	n/a	C150	0.63 E-W	0.55	0.02	Cut of feature with skull	Cut of sub rounded feature to south of and truncated by BXVI. Sharp break of slope to sides and rounded base		C150	Natural	D1
C150	Fill	C149	n/a	0.63 E-W	0.55	0.02	Fill of feature C149	Dark brown sandy clay with moderate stone inclusion, also contains a fragmented, incomplete juvenile human skull. It is unclear if this skull has been displaced/reinterred or if this is a grave cut truncated and destroyed by the later grave BVI	SS#30	C151	C149	D1
C151	Grave cut	n/a	B XVI, C152	0.98	0.35	0.13	Grave cut of B XVI	Poorly surviving grave cut of B XVI. Surviving portion appears oval in plan. Truncates C174 fill of B XXVII and feature C149. Truncated by C157. Sharp break of slope at top and gradual at base, steep sides. Base flat to west and undulating to east.		C152	C174, C150	D1
C152	Fill	C151	n/a	0.98	0.35	0.13	Fill of grave cut C151	Fill of grave cut C 151 associated with B XVI. Dark brown sandy clay with frequent small stone inclusions.	SS#32-34	C157	C151	D1
C153	Ditch	n/a	C154	2.3	1.3-1.48	0.18-0.2	Cut associated with structure C116	Same as C147. Cut for insertion of flooring within structure C116. Initially thought to be remnants of ditch truncated by structure cut C117, however extends beyond line of ditch to W. Cut for insertion of floor surfaces in structure. To E a metal surface C142 was inserted with a bed of sand C146 below it. An earthen floor underlay this occupying the W end of the floor cut. It is possible that the presence of ditch fills here required an improvement of the flooring in this location		C153	C117	D1

Context	Type	Fill of	Filled by	L. (m)	W. (m)	D. (m)	Interpretation	Description	Finds/ Ecofacts	Context Above	Context Below	Area
C154	Fill	C153	n/a	2.3	0.93	0.3	Fill of cut C143	Fill of floor cut C153. Dark brown silty clay with occasional small stones, moderate compaction with occasional charcoal flecking and occasional animal bone. A complete cow skull was present within this fill buried upside down and level with the top of the metallated surface C142 to the E. Earthen floor in W end of structure		C146	C147/ C153	D1
C155	Ditch	n/a	C156	5	0.74-1.1	0.28-0.38	Ditch running between ditches C67 and C79	Shallow curving ditch connecting ditches C67 and C79, cut by C69 re-cut to E. U-shaped in profile with concave sides and slightly uneven base. Runs E-W at E end curving to NW at W end where it joins C79. Slopes down to E. Traces of burning present along S side of cut, though this may relate to upper fill of pit C429, which it cuts		C156	C430	D1
C156	Fill	C155	n/a	5	0.74-1.1	0.28-0.38	Fill of ditch C155	Fill of ditch C155. Mid-brown silty clay with occasional stones and animal bone, moderate to loose compaction. Very similar to C81, upper fill of ditch C79 to W		C69	C155	D1
C157	Pit	n/a	C158	0.6	0.6	0.13	Cut of feature with semi-articulated human remains	Sub circular shaped pit truncates east end of C151, C173 and C149 and truncates C169 to the west. Gradual break of slope at top, steep sides and gradual break of slope at base which is rounded. Comes down onto a natural clay base.		C158	C152, C170	D1

Context	Type	Fill of	Filled by	L. (m)	W. (m)	D. (m)	Interpretation	Description	Finds/ Ecofacts	Context Above	Context Below	Area
C158	Fill	C157	n/a	0.6	0.6	0.13	Fill of feature C157	Dark brown sandy clay, with moderate medium and large stone inclusions. Contained semi-articulated human remains of a partial femur and partial pelvis. Very occasional flecks of charcoal and one fragment of burnt bone.	SS#31	C1	C157	D1
C159	Ditch	n/a	C62, 160, C161, C416, C417	22.92	1.11-1.7 min	0.54-0.6	Cut of ditch to the south of ringfort	Cut of ditch running E-W at the S end of the ringfort running from the SW edge of the ringfort and forming the S arm of the inner E annex. Contemporary with ditches C262 and C396 and truncated by ditch C162. Cuts ringfort ditch C235 at its W end and cut by pit C231. Steep sided and somewhat V-shaped in profile, largely truncated away by later annex ditch C162 to E, base slopes down to E		C160, C416	C236, C348	D1
C160	Fill	C159	n/a	8.13	0.8-1.42	0.18-0.22	Fill of ditch C159	Fill of ditch C159. Grey silty clay with flecks of charcoal and occasional small to medium-sized stones. Basal fill of the ditch		C161	C159	D1

Context	Type	Fill of	Filled by	L. (m)	W. (m)	D. (m)	Interpretation	Description	Finds/ Ecofacts	Context Above	Context Below	Area
C161	Fill	C159	n/a	15.42	0.66-1.4 min	0.22-0.36	Fill of ditch C159	Fill of ditch C159. Same as C62 to W. Mid brown sandy silt with charcoal flecks, burnt bone and animal bone inclusions. Only fill surviving at W end where it was recorded as C62. A cow skull was present within the fill at the base of the cut and a iron knife tip was also retrieved. Frequent broken natural rock within fill to W where ditch is rock cut. Fill becomes a dark brown silty clay to the E with less charcoal and refuse and more stone present.		C162, C231	C160	D1
C162	Ditch	n/a	C163, C164, C165, C166, C402, C408, C418, C419	26.08	1.17-2.08	0.37-0.6	Section of annex ditch to S	Section of inner annex ditch to S. Same as C97 to W and C527 to E. Cuts ditch C159 and gullies C347 and C357. Cut by ditch C344. Widens and deepens to E. Broad U-shape in profile with a relatively flat base and concave side, more gentle slope on inner side. Continued to W to point just to E of C309, fills of ditch change at this point		C163	C161, C358	D1
C163	Fill	C162	n/a	9	0.5-0.56	0.08-0.5	Fill of ditch C162	Fill of ditch C162. Dark brown compact silty clay with flecks of charcoal. Basal fill of ditch C162 present along both sides of the ditch. Occasional animal bone inclusions	Iron knife 163:1; iron pin 163:2	C164	C163	D1
C164	Fill	C162	n/a	9	0.4-1.18	0.1-0.35	Fill of ditch C162	Secondary fill of ditch C162. Stony dark brown silty sand, compact. Stones were medium to large in size, 0.1-0.2m in dia, and largely rounded	Iron object 164:1	C402	C163	D1

Context	Type	Fill of	Filled by	L. (m)	W. (m)	D. (m)	Interpretation	Description	Finds/ Ecofacts	Context Above	Context Below	Area
C165	Fill	C162	n/a	9	1.16-1.7	0.18-0.21	Fill of ditch C162	Fill of ditch C162. Dark red ashy silty clay, very soft with frequent charcoal and animal bone. Dumped deposit within ditch C162, possibly associated with furnace C415 to E or dumping of burnt material from elsewhere. Mix of burnt clay, charcoal and ash	Flint 165:1; copper-alloy object 165:2; SS#100-101, SS#112	C166	C402	D1
C166	Fill	C162	n/a	9	1.2	0.19-0.3	Fill of ditch C162	Upper fill of ditch C162. Loose dark brown silty clay, final backfilling of the ditch after it had gone out of use	Bone with ferrous adhesion 166:1; iron tool 166:2; iron knife 166:3	C344	C165	D1
C167	Cancelled							Cancelled				
C168	Cancelled							Cancelled				
C169	Pit	n/a	C170	0.7	0.6	0.07	Cut of pit containing semi-articulated human remains	Irregularly-shaped pit to east of and truncated by C157. Sharp break of slope at top, especially sharp on western end where it is truncated by C157. Gradual sides and gradual break of slope at base with an undulating base of natural bedrock. This may represent a truncation combined with some surviving in-situ burial remains		C170	Natural	D1
C170	Fill	C169	n/a	0.7	0.6	0.07	Fill of pit C169	Mid brown silty clay with very occasional burnt bone and containing a lot of disarticulated human remains. Most likely a pit to reinter disturbed remains.	SS#37	C158	C169	D1

Context	Type	Fill of	Filled by	L. (m)	W. (m)	D. (m)	Interpretation	Description	Finds/ Ecofacts	Context Above	Context Below	Area
C171	Stakehole	n/a	172	0.12 S-N	0.11	0.15	Stakehole in E annex	Small stakehole in E annx to NE of ringfort. Slightly D-shaped in plan with flat side to N. Steep-sided and rock cut, tapering at the base. Located 0.39m from the nedge of ringfort ditch C4 to the E of service trench C183 near the foot of grave cut C95		C172	Natural	D1
C172	Fill	C171	n/a	0.12 S-N	0.11	0.15	Fill of stakehole C171	Fill of stakehole C171. Greyish brown pebbly silt of moderate conpaction with no visible inclusions	SS#35	C1	C171	D1
C173	Grave cut	n/a	C174	0.7 min	0.46	0.13	Grave cut for B XXVII	Irregularly-shaped and disturbed grave cut associated with B XXVII, which has been truncated to south by C151 and truncates C157 to east. Gradual break of slope to north, and sharp to west. Steep sided with a rounded gradual base coming down onto natural clay.		C174, BXXVII	Natural	D1
C174	Fill	C173	n/a	0.7 min	0.46	0.13	Fill of grave cut C173	Fill of grave cut C173 associated with B XXVII. Dark brown sandy clay with occasional small stone inclusions. Also contained two femur from a disturbed burial.	SS#36	C1, BXXVII	C173, BXXVII	D1
C175	Firepit	n/a	C176, C177	1.1	0.65	0.16	Cut of firepit in eastern annex	Roughly oval-shaped fire pit cut into bedrock in the eastern annex to the NE of ringfort. Uneven sides and base due to the angled bedrock. Shallow pit. Steep sided to W and slightly concave to the N and S. In situ burning presnt on the bedrock below pit		C176	Natural	D1

Context	Type	Fill of	Filled by	L. (m)	W. (m)	D. (m)	Interpretation	Description	Finds/ Ecofacts	Context Above	Context Below	Area
C176	Fill	C175	n/a	1.1	0.58	0.08	Basal fill of firepit C175	Basal fill of firepit C175. Dark brown to black charcoal and silt with occasional burnt bone and small angular stone and pebble inclusions. Loose compaction, possibly due to root action from nearby hedgerow to E	SS#38, 171	C177	C175	D1
C177	Fill	C175	n/a	1.1	0.42	0.06	Fill of firepit C175	Upper fill of firepit C175. Moderately compact mid-orangey brown clayey silt with rare bone and occasional small angular stone and pebble inclusions. Frequent charcoal flecking. A sherd of modern ceramic was found at the top of the fill and may be intrusive due to significant root disturbance	Post-medieval pottery 177:1	C1	C176	D1
C178	Drain	n/a	C179	60	0.54	0.4	Post-medieval drain	Straight-sided drain with slightly concave base. Cuts E side of ringfort ditch C4. Appears to relate to avenue C182 to E. Some suggestion that the drain was partially stone lined with some flat roof stones and very occasional slate at the base.		C179	C345	D1
C179	Fill	C178	n/a	60	0.54	0.4	Fill of drain C178	Stone filling of drain C178 running along W side of of laneway C182. Drain filled with angular stones, some of which had mortar attached. A dark brownish grey sandy silt with frequent insects and root disturbance 0.32m D. was at the base of the drain. A large red earthenware tile was also present		C85	C178	D1

Context	Type	Fill of	Filled by	L. (m)	W. (m)	D. (m)	Interpretation	Description	Finds/ Ecofacts	Context Above	Context Below	Area
C180	Field Boundary	n/a	C181	60	2.3	0.4 min	Cut of post-medieval field boundary ditch	Post-medieval field boundary ditch dividing Areas D1 and D2. Rock cut ditch, not straight, curves slightly to E at eastern edge of ringfort, possibly to avoid the enclosure		C181	C345	D1
C181	Fill	C180	n/a	60	2.3	0.4 min	Fill of ditch C180	Mixed redeposited natural backfill of greyish brown sandy silt with frequent stone	Iron nail 181:1	C182	C180	D1
C182	Laneway	n/a	n/a	60	3	0.22	19th century estate laneway	Mid-19th century road surface. Rounded cobbles and pebbles beaten in place though not particularly well laid. Set on a bed of rubble, gravel and stones with occasional red brick, post-medieval pottery and tile		C85	C181	D1
C183	Post-medieval furrow	n/a	C184	15.85	0.23-0.45	0.07-0.16	Post-medieval furrow	Shallow linear furrow running E-W. Generally U-shaped in profile base rises and dips along length and the furrow meanders slightly. Present in N end of ringfort parallel to furrows C300 and C313 and continues to E within E annex, cutting ringfort ditch C4, kiln C222 and cut by service trench C86. Turns slightly to NE at E end		C184	C5	D1
C184	Fill	C183	n/a	15.85	0.23-0.45	0.07-0.11	Fill of post-medieval furrow	Fill of furrow C183. Mid- to dark brown sandy clay with frequent stones and angular pebbles	SS#184	C86	C183	D1
C185	Pit	n/a	C186	0.62	0.6	0.17	Pit to S of B XVIII	Small shallow sub-circular pit with concave sides and base. Post-medieval and associated with linear C198		C186	C198	D1
C186	Fill	C185	n/a	0.62	0.6	0.17	Fill of pit C185	Fill of pit C185. Mid-brown clayey silt fill with frequent stone and flecks of bone.	Flint 186:1; post-medieval pottery 186:2	C199	C185	D1

Context	Type	Fill of	Filled by	L. (m)	W. (m)	D. (m)	Interpretation	Description	Finds/ Ecofacts	Context Above	Context Below	Area
C187	Kiln	n/a	C188, C189, C190, C191	1.19	0.7	0.32	Cut of kiln in eastern annex	Possible truncated kiln cut into bedrock in eastern inner annex to NE of ringfort. Orientated E-W and truncated to E by drain C178 and avenue C182. Sub-rectangular in plan. Vertical side to N, steep to W and vertical to overcut to S. Base is deepest to W and rises slightly to E before being truncated by drain C178. In situ burning along sides in places suggests this was the firing chamber of the kiln		C188	Natural	D1
C188	Fill	C187	n/a	0.93	0.64	0.11	Fill of kiln C187	Basal fill of kiln C187. Dark brown to black clayey silt, moderate compaction, with frequent burnt bone fragments	SS#42, 167	C189	C187	D1
C189	Fill	C187	n/a	0.74	0.65	0.05	Fill of kiln C187	Fill of kiln C187. Fine creamy grey sandy ash with small pockets of orange and mid grey, moderate compaction. Frequent animal bone fragments. Some root disturbance		C190	C188	D1
C190	Fill	C187	n/a	0.4	0.67	0.04	Fill of kiln C187	Fill of kiln C187. Black clayey silt with frequent charcoal. Moderate to loose compaction with occasional animal bone and rare burnt bone. Significant root disturbance		C191	C189	D1
C191	Fill	C187	n/a	1.11	0.7	0.14	Fill of kiln C187	Upper fill of kiln C187. Moderately compact mid-brown clayey silt with occasional charcoal flecks and small stones. Rare inclusions of burnt animal bone and occasional animal bone fragments. Significant root disturbance		C178	C190	D1

Context	Type	Fill of	Filled by	L. (m)	W. (m)	D. (m)	Interpretation	Description	Finds/ Ecofacts	Context Above	Context Below	Area
C192	Grave cut	n/a	B XVIII, C193	1.83	0.45	0.04	Grave cut of B XVIII	Poorly surviving grave cut of B XVIII. Surviving portion of cut presented as an irregular oval shape in plan with gradual sides and slightly rounded base. Orientated E-W. Truncated to W by furrow C198		C193,B XVIII	Natural	D1
C193	Fill	C192	n/a	1.83	0.45	0.04	Fill of grave cut C192	Fill associated with B XVIII. Light brown sandy clay with occasional stone inclusions	SS#39	C198	C192, BXVIII	D1
C194	Grave cut	n/a	B XIX, C195	1.01 min	0.34	0.03	Grave cut of B XIX	Poorly surviving grave cut of B XIX. Surviving portion of cut presented as an irregular oval shape in plan with gradual sides and slightly rounded base. Orientated E-W. Truncated to W by furrow C198		C195, BXIX	Natural	D1
C195	Fill	C194	n/a	1.01	0.34	0.03	Fil of grave cut C194	Fill associated with B XIX. Light brown sandy clay with occasional stone inclusions	SS#40	C198	C194, BXIX	D1
C196	Grave cut	n/a	B XX, C197	0.7 min	0.34	0.04	Grave cut of B XX	Poorly surviving grave cut of B XX. Surviving portion of cut presented as an irregular oval shape in plan with gradual sides and slightly rounded base. Orientated E-W. Truncated to W by furrow C198		C197, BXX	Natural	D1
C197	Fill	C196	n/a	0.7	0.34	0.04	Fill of grave cut C196	Fill associated with B XX. Light brown sandy clay with occasional stone inclusions	SS#41	C198	C196, BXX	D1
C198	Post-medieval furrow	n/a	C199	20.91	0.17-0.19	0.05	Post-medieval furrow	Poorly surviving N-S running furrow related to pits C185 and C285. In total there are 5 pits and depressions along its length. It tuncates B XVIII, B XIX and BXX. Furrow relating to post-medieval or modern activity		C199, C186, C286	C197, C195, C193	D1

Context	Type	Fill of	Filled by	L. (m)	W. (m)	D. (m)	Interpretation	Description	Finds/ Ecofacts	Context Above	Context Below	Area
C199	Fill	C198	n/a	20.91	0.17-0.19	0.05	Fill of furrow C198	Fill of furrow C198. Largely absent, with furrow identified as a band cleared through the underlying bedrock and truncated features. Where present it was a mid- to dark brown sandy clay with frequent stones and angular pebbles	Post-medieval pottery 199:1; iron band 199:2	C1	C186, C286	D1
C200	Ditch	n/a	C201, C202, C221, C258, C269, C369, C370, C371, C372, C373, C434, C534	58.13	1.3-2.54	0.29-0.48	Southern branch of inner annex ditch	Ditch forming the widening of the S annex to the ringfort. Recuts an earlier ditch C359 to the SW of the ringfort, which ran from the SW edge of the inner annex ditch leading off to the S. C200 recut this and turned to the E to form a widened annex to the S of the ringfort. It post-dates ditch C97 and is contemporary with ditch C246. It is cut by C117. Generally U-shaped in profile with a flat base, steeper sided on the external side		C221	C256	D1
C201	Fill	C200	n/a	18.33	1.04-1.9	0.18-0.2	Fill of ditch C200	Upper fill of Ditch C200 to SW. Orangey brown loose silty clay with moderately frequent animal bone inclusions, occasional charcoal flecking and occasional animal bone. Occasional small and medium-sized stones. Occasional lenses of charcoal and ash dumped in with fill	Chert 201:1; iron object 201:2; iron knife 201:3; iron fragment 201:4; antler off-cut 201:5; SS#191	C117	C202	D1

Context	Type	Fill of	Filled by	L. (m)	W. (m)	D. (m)	Interpretation	Description	Finds/ Ecofacts	Context Above	Context Below	Area
C202	Fill	C200	n/a	18.33	0.8-2.1	0.18-0.35	Fill of ditch C200	Secondary fill of Ditch C200 to SW, forming basal fill along most of this section of the ditch. Light greyish brown silty clay, compact, with inclusions of animal bone, large and small stones and charcoal flecking	Flint 202:1; burnishing stone 202:2; grinding stone 202:3; iron knife 202:4; bone comb side-plate 202:5	C201	C221	D1
C203	Grave cut	n/a	B XVII, C203	1.94	0.56	0.1-0.25	Grave cut of BXVII	Grave cut of B XVII. Sub-rectangular rock cut grave with steep near-vertical sides and somewhat uneven base due to being rock cut. Sharp break of slope at top and base. Orientated E-W.		C204, BXVII	Natural	D1
C204	Fill	C203	n/a	1.94	0.56	0.1-0.25	Fill of grave cut C203	Fill associated with B XVII. Light brown sandy clay with occasional stone inclusions. Nine flat stones were present overlying the burial itself and appeared intentionally laid	SS#43-45	C1	C203, BXVII	D1
C205	Pit	n/a	C206	1.45 E-W	1.35	0.13	Shallow circular pit	Shallow sub-circular pit in western outer annex. Shallowly sloping concave sides at c. 30-degree angle, concave base, possible rubbish pit		C206	Natural	D1
C206	Fill	C205	n/a	1.45 E-W	1.35	0.13	Fill of pit C205	Fill of pit C205. Mid-greyish brown silty clay with occasional animal bone and occasional small stones		C1	C205	D1
C207	Curvilinear ditch	n/a	C208, C272, C273	3.96	0.5-0.9	0.19-0.37	Curvilinear ditch to northwest	Curvilinear ditch associated with C209, C40 and C211. Orientated roughly NE-SW, curving to W at W end and N at E end. Concave sides and base, partially rock cut and more uneven at this point. Possibly slot trench for a structure of windbreak. Partially cut by ditch C52 to S		C273	Natural	D1

Context	Type	Fill of	Filled by	L. (m)	W. (m)	D. (m)	Interpretation	Description	Finds/ Ecofacts	Context Above	Context Below	Area
C208	Fill	C207	n/a	3.96	0.5-0.9	0.19-0.32	Fill of ditch C207	Upper fill of curvilinear feature C207. Mid-brown clayey silt with occasional charcoal flecks and animal bone	Iron knife 208:1	C219, C52	C272	D1
C209	Curvilinear ditch	n/a	C210, C274	7.07	0.82	0.35	Curvilinear ditch to NE of C207	Curvilinear ditch associated with C207, C40 and C211. Orientated roughly NW-SE, curving to E at S end and NW at W end. Concave sides and base, possibly slot trench for a structure of windbreak		C274	Natural	D1
C210	Fill	C209	n/a	70.7	0.82	0.23	Fill of ditch C209	Fill of curvilinear feature C209. Mid-brown clayey silt with inclusions of charcoal and animal bone and occasional small pebbles		C219	C274	D1
C211	Curvilinear ditch	n/a	C212	2.8	0.8	0.37	Curvilinear ditch to N of C209	Cut of curvilinear feature to NW of C40 and NE of pit C213 associated with curvilinear ditches C207, C209 and C40. Orientated roughly NE-SW and curving more to S at S end. Concave sides and base, sharp break of slope at top gentle at base, tapering slightly at W end. Possibly slot trench for a structure of windbreak		C212	Natural	D1
C212	Fill	C211	n/a	2.8	0.8	0.37	Fill of ditch C211	Fill of curvilinear feature C211. Light brown clayey silt with small flecks of charcoal, moderate compaction		C1	C211	D1

Context	Type	Fill of	Filled by	L. (m)	W. (m)	D. (m)	Interpretation	Description	Finds/ Ecofacts	Context Above	Context Below	Area
C213	Irregular pit	n/a	C214, C228	2.38	1.84	0.26	Irregular pit between C209 and C211	Large irregularly-shaped pit to the NW of ditch C209 and SW of C211. Almost sub-rectangular in plan, but extends out to the NW and W. Concave sides to E and S with sharp break of slope at top and more gentle at base. Base uneven as pit cut through natural sandy silts to bedrock, with a step in the base revealing a section of bedrock likely to be overcut. W side is at a 45-degree angle, though spurs out shallowly to the SW and NW. Basal fill contains a high quantity of charcoal and burnt clay, though no in situ burning was identified		C228	Natural	D1
C214	Fill	C213	n/a	1.84	1.84	0.19	Fill of pit C213	Upper fill of pit C213. Mid-brown clayey silt with occasional animal bone and charcoal flecks, loose compaction		C1	C228	D1
C215	Cancelled							Cancelled				
C216	Cancelled							Cancelled				
C217	Pit	n/a	C218	0.35	0.25	0.03	Small oval pit N of C209	Shallow oval pit to N of curvilinear ditch C209 with some in situ burning present on base. Very shallow survival, concave base and sides, likely to mainly be base of feature		C218	Natural	D1
C218	Fill	C217	n/a	0.35	0.25	0.03	Fill of pit C217	Fill of pit C217. Charcoal-rich silt fill with burnt bone inclusions	SS#158	C1	C217	D1
C219	Plough furrow	n/a	C220	13	0.15	0.1	Shallow plough furrow assoc. with C209	E-W running furrow truncating curvilinear ditch C209. Concave sides and concave base, U-shaped in profile. Tapers out to E and W		C220	C210, C208	D1

Context	Type	Fill of	Filled by	L. (m)	W. (m)	D. (m)	Interpretation	Description	Finds/ Ecofacts	Context Above	Context Below	Area
C220	Fill	C219	n/a	13	0.15	0.1	Fill of plough furrow C219	Fill of furrow C219. Brown clayey silt with occasional charcoal flecking		C1	C219	D1
C221	Fill	C200	n/a	4.77	0.4-0.8	0.06-0.22	Basal fill of ditch C200	Basal fill of ditch C200 to SW. Light grey silty clay with frequent charcoal and patches of fire-reddened clay and small fragments of burnt bone. Discrete deposit of the contents of a cooking hearth or kiln dumped into the ditch from nearby. Located in section to W of pit C227	SS#47	C202	C200	D1
C222	Kiln	n/a	C223, C224, C225, C251, C252	0.85 min	0.4-0.66	0.31	Kiln to NE cut by C4	Truncated kiln in the E annex to the NNE of ringfort and truncated by the latest version of ringfort ditch C4. Possibly related to feature C229 on opposite side of ditch C4, which may be the flue associated with the kiln. Appears to have been orientated NE-SW with flue to SW and drying chamber to NE. The drying chamber has largely been truncated away by service trench C86 and furrow C183. The surviving portion of the kiln is the firing chamber with substantial in situ burning along sides and base. It was rock cut so sides are somewhat uneven. Vertical sides becoming concave towards the base with sharp break of slope at the top, base rising up to the NE with a break in the slope before being truncated by the service trench. Beyond this point the in situ burning stops indicating the drying chamber may have been in this direction, though nothing survives		C251	Earlier version of C4	D1

Context	Type	Fill of	Filled by	L. (m)	W. (m)	D. (m)	Interpretation	Description	Finds/ Ecofacts	Context Above	Context Below	Area
C223	Fill	C222	n/a	0.83 min	0.4-0.66	0.17	Fill of kiln C222	Fill of kiln C222 truncated by latest recutting of ringfort ditch C4 to SW. Mid-greenish brown clayey silt with frequent charcoal, occasional burnt bone and rare animal bone with moderate inclusions of small angular stones	SS#62	C224	C252	D1
C224	Fill	C222	n/a	0.22 min	0.45	0.02	Fill of kiln C222	Fill of kiln C222 truncated by latest recutting of ringfort ditch C4 to SW. Black layer of charcoal	SS#50	C225	C223	D1
C225	Fill	C222	n/a	0.18 min	0.6	0.11	Fill of kiln C222	Upper fill of kiln C222. Dark brown clayey silt with frequent charcoal and occasional small stones and pebbles. Moderate compaction		C4	C224	D1
C226	Fill	C33	n/a	20.69	2.24	0.18	Fill of ditch C33	Upper fill of ditch C33. Light greyish brown silty clay with occasional charcoal flecks. Truncated by C40		C40, sewer pipe	C574	D1
C227	Pit	n/a	C256, C257	2.3 N-S	2.1 E-W	0.18	Shallow circular pit	Shallow sub-circular pit on internal side of ditch C200 to S of kiln C99. Shallow saucer-shaped pit, gradual break of slope at the top and base, relatively flat base. Metalled base (C257), possible processing pit		C257	C359	D1
C228	Fill	C213	n/a	1.13	1.84	0.14	Basal fill of pit C213	Basal fill of pit C213. Reddened scorched silt with frequent charcoal flecks and possible burnt animal bone, very loose compaction	SS#48	C214	C213	D1

Context	Type	Fill of	Filled by	L. (m)	W. (m)	D. (m)	Interpretation	Description	Finds/ Ecofacts	Context Above	Context Below	Area
C229	Possible flue	n/a	C230	1.3	0.65	0.21	Possible flue assoc. with kiln C222	Linear feature along inner side of and truncated by latest version of ringfort ditch C4. May relate to and be the flue of kiln C222 located directly to the NE. Linear in plan orientated NE-SW, steep sided with an uneven though mostly flat base. Sharp break of slope at the top and more gradual at the base. Slopes more gradually from the SW end		C230	Earlier version of C4	D1
C230	Fill	C229	n/a	1.3	0.65	0.21	Fill of feature C229	Fill of possible flue C229. Mid-brown clayey silt with a complete but fragmentary cow skull placed centrally within it. An articulated skeleton of a small animal was found under the shout of the cow skull and may be a later intrusion. Flat angular stones were placed over the cow skull. Inclusions of occasional charcoal animal bone and rare burnt bone, as well as an iron pin and 2 possibly worked stones	iron pin 230:1; SS#46	C4	C229	D1
C231	Curvilinear pit	n/a	C232	2.2	0.8	0.28	Curvilinear pit outside line of enclosure C4	Curvilinear pit running immediately outside and cutting W end of ditch C159 and orientated NW-SE. Rock cut with an uneven base, concave to SW, near vertical to NE. Posthole C233 is located on the N side of the base of the pit 0.2m from the E terminus. Curves in a similar way to ringfort ditch C235 and ditch C159 and is likely to be related		C232	C62, C234	D1
C232	Fill	C231	n/a	2.2	0.8	0.28	Fill of pit C231	Fill of pit C231. Greyish brown silty clay with occasional stones, animal bone and charcoal flecking. Moderate compaction		C553	C231	D1

Context	Type	Fill of	Filled by	L. (m)	W. (m)	D. (m)	Interpretation	Description	Finds/ Ecofacts	Context Above	Context Below	Area
C233	Posthole	n/a	C234	0.47 NW-SE	0.26	0.22	Posthole at E end of pit C231	Rock-cut posthole at E end of pit C231. Located to N side of pit NW of terminus. A step up in the base was apparent to the SW and was probably associated with the posthole. Posthole had steep sides and uneven broken rock base		C234	Natural	D1
C234	Fill	C233	n/a	0.47 NW-SE	0.26	0.22	Fill of posthole C233	Fill of posthole C233. Loose stone and broken bedrock in a dark grey silty clay matrix with charcoal flecking and occasional animal bone. The shallower section to the SE was filled mainly with broken bedrock with some dark greyish brown silty clay with charcoal flecks		C231	C233	D1
C235	Ringfort ditch	n/a	C236, C404, C405, C409	24.48	0.57-0.75	0.18-0.3	Section of enclosure ditch C4 to SW	Cut of ringfort ditch to SW. Shallower cut of ringfort ditch running along inner side of ringfort cut to S, cut by later re-cut C239. U-shaped in profile with steep side to N and flat base, narrower than C239. No entrance identified associated with this phase of the ditch		C409	Natural	D1
C236	Fill	C235	n/a	14.84	0.47-0.75	0.1-0.18	Fill of enclosure ditch C235	Fill of ringfort ditch to SW. Light brown silty sand with gravel inclusions and occasional animal bone. Basal fill of this section of the ringfort ditch to W, same as C405 to the E	SS#98	C239	C409	D1
C237	Posthole	n/a	C238	0.3 E-W	0.19	0.07	Posthole at base of ditch C235	Oval posthole with sharp break of slope at the top and concave base. Cut into base of ringfort ditch C235 0.47m to W of modern pit C555. Located at the S side of the base of the ditch cut into silty boulder clay natural		C238	C235	D1

Context	Type	Fill of	Filled by	L. (m)	W. (m)	D. (m)	Interpretation	Description	Finds/ Ecofacts	Context Above	Context Below	Area
C238	Fill	C237	n/a	0.3 E-W	0.19	0.07	Fill of posthole C237	Fill of posthole C237. Light yellowish brown gritty clayey silt with frequent small stones, very similar to C236 above		C236	C237	D1
C239	Ringfort ditch	n/a	C266, C267, C268, C406, C407, C573	15.09	0.85-1.04	0.45-0.52	Section of enclosure ditch C4 to SE	Re-cut of ringfort ditch to S associated with entrance entrance C450 across the ringfort. Wider and deeper than earlier phase of ringfort ditch. W end rises up to sharply at entrance, and falls again sharply to E of entrance and gully C347. U-shaped in profile, flat base, sides vary from concave to convex dependant on natural. Not apparent to W of modern pit C555, possibly rose up at this point. Re-definition of ringfort ditch in vicinity of entrance associated with cobbled entrance C450		C573, C266	C405	D1
C240	Pit	n/a	C241, C244	1.5	1.5	0.2	Cooking pit cutting enclosure ditch C239	Circular pit cutting ringfort ditch C239 to the SE on the W side. Shallow pit with gently sloping concave sides and a flat base. A posthole C242 was found 0.15m to the NE that is likely to be related. Possible hearth of cooking pit, though no in situ burning. May also be a refuse pit		C241	C268	D1
C241	Fill	C240	n/a	1.5	1.5	0.2	Fill of pit C240	Fill of pit C240. Dark brown silty clay, very loose compaction. High concentration of charcoal along with burnt and unburnt animal bone.	SS#49	C244	C240	D1
C242	Posthole	n/a	C243	0.4	0.32	0.2	Posthole to E of C240	Posthole located 0.15m to the NE of pit C240. Steep near vertical sides with sharp breaks of slope at the top and base. Flat base. Sub-circular in plan		C243	C268	D1

Context	Type	Fill of	Filled by	L. (m)	W. (m)	D. (m)	Interpretation	Description	Finds/ Ecofacts	Context Above	Context Below	Area
C243	Fill	C242	n/a	0.4	0.32	0.2	Fill of posthole C242	Fill of posthole C242. Dark brown silty clay with charcoal and small pebble inclusions. Some medium-sized stones at the base may be packing stones. Likely to be associated with C240 pit		C1	C242	D1
C244	Fill	C240	n/a	0.4	0.4	0.12	Stones (pot boilers) within pit C240	Large stones measuring 0.2-0.35m in diameter found within and on top of fill C241 of pit C240. Generally flat and angular with some heat cracking and evidence for being burnt on one side. Could have been pot-boilers, or possibly originally lined the sides of the pit and were dumped in the centre when the hearth went out of use		C1	C241	D1
C245	Ditch	n/a	C563	7.23	0.79	0.1-0.3	Ditch joining ditch C359	E-W orientated ditch or former fence line running towards inner annex ditch, possibly dividing space in outer western annex ditch. Shallowing out to W. Broad U-shape in profile with a flat base and concave sides. Base steps up 0.1m 2.5m from E end. Truncated by pit C270 to E. Three postholes and a post socket (C260, C566, C567, C568) formed by a stone setting were noted along the base of the feature.		C260, C566, C567, C568	Natural	D1
C246	Ditch	n/a	C247, C248	10.02	1.55	0.42	Ditch to SE of main enclosure	N-S running ditch running to S of and contemporary with ditch C200. U-shaped in profile with broad flat base and concave sides. Sharp break of slope at the top, gentle at the base		C247	C358, C389	D1

Context	Type	Fill of	Filled by	L. (m)	W. (m)	D. (m)	Interpretation	Description	Finds/ Ecofacts	Context Above	Context Below	Area
C247	Fill	C246	n/a	10.02	1	0.27	Fill of ditch C246	Basal fill of ditch C246. Marly mid- to light grey silty clay with occasional larger stones 0.2 x 0.15 x 0.15m and inclusions of animal bone and occasional charcoal flecking. Orange staining in places. Water-laid deposit. Compact. Same as C371 in ditch C200		C248	C389, C246	D1
C248	Fill	C246	n/a	10.02	1.55	0.27-0.34	Fill of ditch C246	Upper fill of ditch C246. Compact light grey with orange mottle sandy silt. Occasional mid-sized stones, animal bone and charcoal flecks. Deepens to N in line with ditch C200 and may be related to the intersection of the ditches, with C200 remaining open longer. Similar to C369 in ditch C200	SS#188	C249	C247	D1
C249	Modern pit	n/a	C250	10 min.	5	0.52	Modern pit in SE corner of D1	Large modern pit truncating the SE corner of D1. Relatively rectangular in shape with a flat base. Gently sloping sides to W and steeper to E. Continued beyond limit of excavation to S. Cut into original topsoil with a secondary redeposited topsoil and rubble layer overlying it		C250	C248	D1
C250	Fill	C249	n/a	10 min.	5	0.52	Fill of modern pit C249	Fill of modern pit C249. Blue grey marly clay with inclusions of brick, glass and modern pottery		C1	C249	D1
C251	Fill	C222	n/a	0.2	0.2	0.02	Fill of kiln C222	Basal fill of kiln C222. Pocket of ash and charcoal at the base of the kiln	SS#63	C252	C222	D1
C252	Fill	C222	n/a	0.2	0.09	0.1	Fill of kiln C222	Fill of kiln C222. Deposit of redeposited clay at the NE end of the kiln	SS#65	C223	C251	D1
C253	Fill	C86	n/a	0.4	0.3	0.17	Fill of service trench	Same material as C223 but redeposited in service trench C86	SS#64	C1	C87	D1

Context	Type	Fill of	Filled by	L. (m)	W. (m)	D. (m)	Interpretation	Description	Finds/ Ecofacts	Context Above	Context Below	Area
C254	Grave cut	n/a	B XXII, C255	1.24	0.4	0.06	Grave cut of B XXII	Grave cut of B XXII. Only the base of the grave cut survives. Very shallow with the burial resting over natural bedrock. Base flat		C255, BXXII	Natural	D1
C255	Fill	C254	n/a	1.24	0.4	0.06	Fill of grave cut C254	Fill associated with B XXII. Light brown sandy clay with occasional stone inclusions	SS#66-67	C1	C254, BXXII	D1
C256	Fill	C227, C359	n/a	2.3 N-S m	2.8	0.18	Fill of pit C227	Secondary fill within ditch C359 and main fill of shallow pit C227 overlying metalling. Dark orangey brown silty clay, loose with moderate small stones and occasional larger stones and infrequent animal bone	SS#68	C200	C257, C258	D1
C257	Surface	C227	n/a	2.3 N-S	2.1	0.03	Metalled surface at base of pit C227	Metalled surface of small rounded pebbles at the base of shallow processing pit C227. Forms a circular work surface on the base of the pit		C256	C227	D1
C258	Fill	C359	n/a	10	0.8	0.14	Fill of Ditch C359	Basal fill of ditch C359 to N. Light brown compact silty clay with small stones and animal bone inclusions		C256	C359	D1
C259	Ditch	n/a		26.63	0.9-1.88 min	0.23-0.36	Ditch re-cut by ditch C200	Same as C359				D1
C260	Posthole	n/a	C261	0.24 E-W	0.2	0.25	Posthole in ditch C245	Posthole cut into the base of linear C245 1 m E of C200 and 0.26m S of C270. Sub-circular in plan, Vertical sided to W, steeply concave to E with a narrow base. Easternmost posthole along C245		C261	C245	D1
C261	Fill	C260	n/a	0.24 E-W	0.2	0.25	Fill of posthole C260	Fill of posthole C260. Orangy brown silt with large and small stone inclusions and occasional charcoal flecking		C563	C260	D1

Context	Type	Fill of	Filled by	L. (m)	W. (m)	D. (m)	Interpretation	Description	Finds/ Ecofacts	Context Above	Context Below	Area
C262	Ditch	n/a	C263, C264, C265	6.81	1.22 min	0.48	Ditch to SE of ringfort	NNE-SSW running linear ditch truncated by ringfort ditch re-cut C239 and cut by drain C178 to NE and by modern service trench C86, annex ditch C162 and cut for furnace C415 to S, though it appears to be contemporary with an earlier version of the middle annex ditch, C159. Likely to relate to ditches C520, C522 and C524 to the NNE, but which ditch cannot be ascertained due to the truncation for the avenue C182. U-shaped in profile, rock cut in parts, sloping down to the SSW, particularly immediately to the N of C159 where the ditch takes a distinct step down to the S. A corresponding ditch C396 continues in same alignment but was flowing in the opposite direction		C263	C268	D1
C263	Fill	C262	n/a	6.81	1.22 min	0.24	Fill of ditch C262	Primary fill of ditch C262. Gravelly and stoney fill in a dark brown silty matrix		C264	C262	D1
C264	Fill	C262	n/a	6.81	0.9	0.18	Fill of ditch C262	Secondary fill of ditch C262. Dark brown silty clay with moderately frequent stone and frequent animal bone inclusions. Disturbed by roots from C85 hedgerow and truncated to NNE by drain C178 and to SSW by service trench C86		C265	C263	D1
C265	Fill	C262	n/a	6.81	0.8 min	0.18	Fill of ditch C262	Upper fill of ditch C262. Very dark brown loose silty with inclusions of small to medium sized stone, heavily disturbed by roots from hedgerow C85 above. Cut by furnace C415 to S and by ringfort re-cut C239		C415	C264	D1

Context	Type	Fill of	Filled by	L. (m)	W. (m)	D. (m)	Interpretation	Description	Finds/ Ecofacts	Context Above	Context Below	Area
C266	Fill	C239	n/a	6.5	1 min	0.3	Fill of ditch C239	Fill of ringfort ditch C239 to the SE. Basal fill in this section of the ditch. Light brownish grey silty clay with occasional small stones. Loose compaction		C267	C239	D1
C267	Fill	C239	n/a	6.5	1.39	0.35	Fill of ditch C239	Secondary fill of ringfort ditch C239 to the SE. Dark brown silt of moderate compaction with pebble inclusions		C268	C266	D1
C268	Fill	C239	n/a	6.5	0.79	0.25	Fill of ditch C239	Upper fill of ringfort ditch C239 to the SE. Dark brown silty sand with occasional charcoal flecking, animal bone and pebbles. Loose compaction. Disturbed by roots from hedgerow C85	Iron object 268:1	C240, C242, C262	C267	D1
C269	Fill	C359	n/a	10	0.8 min	0.12 min	Fill of ditch C359	Same as C258				D1
C270	Kiln	n/a	C271, C327, C332	2.1 N-S	2.04 min	0.48	Circular pit to SW of ditch C200	Pit on external side of annex ditch C200 to SW cutting linear C245 and linear C359. The pit was sub-circular cut into natural to the W with concave sides and a relatively flat base with some in situ burning. The E side of the pit was cut into the backfilled ditch C359 and truncated the junction of ditches C359 and C245, which may have been contemporary. This side of the pit appears to have been reinforced or partially lined with stone (C332), which was truncated by ditch re-cut C200. This stone construction along the E side continued to the S of the circular body of the pit into the fill of C359, possibly forming a short flue		C332	C563, C360	D1

Context	Type	Fill of	Filled by	L. (m)	W. (m)	D. (m)	Interpretation	Description	Finds/ Ecofacts	Context Above	Context Below	Area
C271	Fill	C270	n/a	0.91	0.98 min	0.11	Fill of pit C270	Basal fill of pit C270 located along the W side of the pit. Charcoal-rich black silt with flecks of burnt clay	SS#80, 186	C327	C332	D1
C272	Fill	C207	n/a	2.52	0.25	0.08	Fill of ditch C207	Fill of curvilinear feature C207. Mottled reddish brown charcoal rich clayey silt, frequent charcoal, loose compaction	SS#160	C208	C273	D1
C273	Fill	C207	n/a	2.5	0.4	0.23	Fill of ditch C207	Basal fill of curvilinear feature C207. Stony grey silt		C272	C207	D1
C274	Fill	C209	n/a	2.8	0.25	0.12	Fill of ditch C209	Basal fill of curvilinear feature C209. Light grey sandy silt with occasional charcoal flecks and animal bone		C210	C209	D1
C275	Grave cut	n/a	B XXIII, C276	0.56 min	0.25 min	0.12	Grave cut of B XXIII	Grave cut for B XXIII. Very shallow disturbed grave, with remains of burial lying on the natural bedrock. No discernible grave cut.		C276	Natural	D1
C276	Fill	C275	n/a	0.56 min	0.25 min	0.12	Fill of grave cut C275	Dark brown sandy clay surrounds the remains within this very shallow grave. Frequent root activity, no inclusions.	SS#71	Topsoil	C275	D1

Context	Type	Fill of	Filled by	L. (m)	W. (m)	D. (m)	Interpretation	Description	Finds/ Ecofacts	Context Above	Context Below	Area
C277	Slot trench	n/a	C278	6.2	0.28	0.1-0.25	Curvilinear slot trench in W annex	Almost semi-circular slot trench at the S end of the W inner annex. U shaped in profile with steep concave sides and a concave base. Slot trench survives in part of the site where a band of sandy and clayey subsoil are present, possibly as the softer ground allowed the slot trench to be dug deeper at this point. To the NW the slot trench shallowed out 1.25m from the edge of ditch C58 at a seam of natural bedrock and to the W it shallowed out before the edge of ditch C129. Possible slot trench of a structure with a minimum dia. of 4.48m or a windbreak. Stakehole C281 is located in the base. May be related to kiln C99 to S		C281	Natural	D1
C278	Fill	C277	n/a	6.2	0.28	0.1-0.25	Fill of slot trench C277	Fill of slot trench C277. Moderately compacted mid orangish brown silt becoming a sandy or clayey where natural subsoils varied. Occasional animal bone and moderate stone inclusions. Occasional charcoal flecking with a concentration of charcoal and seeds to the S in the upper part of the fill	Iron nail 278:1; SS#69, 72	C1	C282	D1
C279	Linear feature	n/a	C280	1.8	0.37	0.1	Cut of NE-SW linear feature	Shallow curvilinear feature lying directly S of curvilinear C211 and likely to be related. Concave sides and based, oriented NE-SW		C280	Natural	D1
C280	Fill	C279	n/a	1.8	0.37	0.1	Fill of feature C279	Fill of feature C279. Light brown clayey silt with occasional charcoal flecks, moderate compaction		C1	C279	D1

Context	Type	Fill of	Filled by	L. (m)	W. (m)	D. (m)	Interpretation	Description	Finds/ Ecofacts	Context Above	Context Below	Area
C281	Stakehole	n/a	C282	0.16 E-W	0.13	0.13	Stakehole within slot trench C277	Stakehole 1.8m from E end of slot trench C277 located centrally at the base of the slot. Partially cut into bedrock. Oval in plan steep sided		C282	C277	D1
C282	Fill	C281	n/a	0.16 E-W	0.13	0.13	Fill of stakehole C281	Fill of stakehole C281. Dark pebbly clay with no additional inclusions apparent	SS#70	C278	C281	D1
C283	Pit	n/a	C284	3.4	1.1	0.3	Pit in NW of D1	Cut of linear pit in the NW corner of Area D1. Rock-cut pit with sharp breaks of slope at the top, uneven sides due to rock cut nature of pit and undulating base. Orientated NW-SE. Pit terminates to NW with a concave slope rising to surface		C284	Natural	D1
C284	Fill	C283	n/a	3.4	1.1	0.3	Fill of pit C283	Fill of pit C283. Light brown clayey silt with occasional charcoal and moderate stone inclusions and animal bone		C1	C283	D1
C285	Pit	n/a	C286	0.45	0.4	0.17	Pit within main enclosure	Sub-circular pit along the line of linear C198 and likely to relate to it. Concave sides and base. Possibly a stone socket along line of furrow, opr the base of a fence post if linear represents a fence line		C286	C198	D1
C286	Fill	C285	n/a	0.45	0.4	0.17	Fill of pit C285	Fill of pit C285. Mid-brown stony silty clay		C199	C285	D1
C287	Cancelled	n/a	n/a					Cancelled, same as furnace cut C415				

Context	Type	Fill of	Filled by	L. (m)	W. (m)	D. (m)	Interpretation	Description	Finds/ Ecofacts	Context Above	Context Below	Area
C288	Fill	C415	n/a	2.77	1.28	0.2	Fill of furnace C415	A curving alignment of stone C288 was present to the N and curving to the W of the furnace, possibly as a windbreak. Stones were also present on top of the upper fill of the furnace C421 that may have been displaced from C288. Cut by drain C178 to E	Quern stone 288:1	C420	C415	D1
C289	Posthole	n/a	C290	0.28 E-W	0.22	0.06	Posthole adjacent to C40	Posthole adjacent to feature C40. Oval in plan, very shallow. Partially truncated by C40		C290	Natural	D1
C290	Fill	C289	n/a	0.28 E-W	0.22	0.06	Fill of posthole C289	Fill of posthole C289. Charcoal-rich clayey silt	SS#73	C40	C289	D1
C291	Firepit	n/a	C292	0.26	0.26	0.12	Firepit north of C213	Firepit/ hearth to N of pit C213. Sub-circular in plan, concave sides and base. Possible hearth or firepit or metalworking pit		C292	Natural	D1
C292	Fill	C291	n/a	0.5	0.5	0.12	Fill of firepit C291	Fill of firepit C291. Fire-cracked and scorched stones with frequent charcoal in a dark grey to black silt and ash matrix	SS#74, SS#156	C1	C291	D1
C293	Possible kiln	n/a	C294, C295	2.1	0.44-0.54	0.08-0.12	Possible kiln within main enclosure	NE-SW running linear pit in interior of ringfort. Slightly wider and shallower sub-circular section at SW end with two flat stones forming the sides and a third lining the base. This section is rock cut, base and sides uneven. A narrow linear section leads off to the NE from this with concave sides and base. Possibly the remains of a kiln with flue to the NE		C295	Natural	D1

Context	Type	Fill of	Filled by	L. (m)	W. (m)	D. (m)	Interpretation	Description	Finds/ Ecofacts	Context Above	Context Below	Area
C294	Fill	C293	n/a	1.4	0.44	0.12	Fill of pit C293	Upper fill of possible kiln C293. Fill of NE end of feature, possibly the flue. Beige sandy silt with moderate to frequent stones and occasional animal bone		C1	C295	D1
C295	Fill	C293	n/a	0.58	0.54	0.08	Fill of pit C293	Lower fill of possible kiln C293. Fill of SW end of feature, possibly the firing chamber. Dark greyish brown sandy silt with occasional charcoal and frequent animal bone. 1 burnt stone present and unburnt bones of small animal, possibly dog	SS#75	C294	C293	D1
C296	Grave cut	n/a	B XXIV, C297	0.66 min	0.32 min	0.05	Grave cut of B XXIV	NW - SE grave-cut of B XXIV. Very shallow grave with remains lying on top of the natural bedrock. BXXV lies to the north.		C297, B XXIV	Natural	D1
C297	Fill	C296	n/a	0.66 min	0.32 min	0.05	Fill of grave cut C296	Fill of grave cut C296 associated with B XXIV. Light brown sandy clay with occasional stone inclusions	SS#76	C1	C296, B XXIV	D1
C298	Grave cut	n/a	B XXV, C299	0.66 min	0.34 min	0.05	Grave cut of B XXV	SW - NE grave cut of B XXV. Unknown dimensions due to grave being stripped out, measurements taken from A and B points. Very shallow grave with remains lying on the natural bedrock. BXXIV lies to the south		C299, B XXV	Natural	D1
C299	Fill	C298	n/a	0.66 min	0.34 min	0.05	Fill of grave cut C298	Fill of grave cut C298 associated with B XXV. Light brown sandy clay with occasional stone inclusions	SS#77-78	C1	C298, B XXV	D1
C300	Linear furrow	n/a	C301	10	0.4-0.6	0.1-0.15	Post-medieval linear furrow	E-W running post-medieval or modern furrow in interior of ringfort. Steep-sided with a flat base, except where cut through rock, at which point the edges are uneven.		C301	C352	D1

Context	Type	Fill of	Filled by	L. (m)	W. (m)	D. (m)	Interpretation	Description	Finds/ Ecofacts	Context Above	Context Below	Area
C301	Fill	C300	n/a	10	0.4-0.6	0.1-0.15	Fill of furrow C300	Fill of furrow C300. Mottled yellowy brown clayey silt with frequent stones and angular pebbles, rare animal bone and 1 sherd of blackware. One ex-situ human femur also present	Post-medieval pottery 301:1	C1	C300	D1
C302	Burial enclosure ditch	n/a	C303	14.3	0.9-1.4	0.15-0.38	Western section of burial enclosure ditch	Curvilinear section of the burial enclosure ditch to the north of the entrance to the SW. Mainly runs NNW-SSE with the terminus curving more to the SE. Widest and deepest to the S and the terminus gradually rises up to the surface. U-shaped in profile with steep sides and flat base		C303	C3	D1
C303	Fill	C302	n/a	14.3	0.9-1.4	0.15-0.38	Fill of ditch C302	Fill of burial enclosure ditch C302. Dark brown silty clay with frequent stone inclusions, particularly to the south. Occasional animal bone throughout	Hone stone 303:1	C1	C302	D1
C304	Burial enclosure ditch	n/a	C305, C306, C307, C308	4.3	1.17	0.5	Southwestern section of burial enclosure ditch	Linear section of the burial enclosure ditch running NW-SE to the S of the entrance to the SW. Truncated to the SE by modern pit C555. Almost V-shaped in profile, steeper to the inner side. Concave base. Terminates to the NW rising at a c. 30-degree angle to the entrance		C305	Natural	D1
C305	Fill	C304	n/a	4.3	1.02	0.09	Fill of ditch C304	Basal fill of burial enclosure ditch C304. Mottled brown silty clay mixed with a natural yellow clay that appears in clumps throughout. Some pebbles and small angular stone inclusions. Slopes in from external side of ditch		C306	C304	D1

Context	Type	Fill of	Filled by	L. (m)	W. (m)	D. (m)	Interpretation	Description	Finds/ Ecofacts	Context Above	Context Below	Area
C306	Fill	C304	n/a	4.3	0.94	0.1	Fill of ditch C304	Secondary fill of burial enclosure ditch C304. Gritty dark brown silty clay with some decayed stone inclusions and frequent small stones and pebbles. Infrequent charcoal flecking. Slopes in from external side of ditch		C307	C305	D1
C307	Fill	C304	n/a	4.3	0.9	0.07	Fill of ditch C304	Fill of burial enclosure ditch C304. Greyish brown silty clay with inclusions of small stones, both rounded and angular. Slopes in from external side of ditch		C308	C306	D1
C308	Fill	C304	n/a	4.3	0.96	0.26	Fill of ditch C304	Upper fill of burial enclosure ditch C304. Dark greyish brown silty clay with inclusions of larger rounded and angular stones and occasional animal bone	Puck-marked stone 308:1	C555	C307	D1
C309	Ditch	n/a	C310, C390, C391	31.46	0.45-0.9	0.17-0.26	N-S running ditch	N-S running ditch contemporary with inner annex ditch C97. Cuts C347 and C129. Cut by C200 and kiln C444 to S. S end runs parallel to C359 and splits in two, with the second split C458 running off to the SE. Truncated by C367 outer enclosure ditch to the S. Relationship with C58 and C127 is truncated by modern disturbance C553. Broad U-shape in section with relatively flat base to N becoming more concave to S before split with C458. Sides are steep with sharp breaks of slope at top and base		C391	C130, C348	D1

Context	Type	Fill of	Filled by	L. (m)	W. (m)	D. (m)	Interpretation	Description	Finds/ Ecofacts	Context Above	Context Below	Area
C310	Fill	C309	n/a	31.46	0.45-0.9	0.17-0.26	Fill of ditch C309	Fill of inner annex ditch C97. Moderately compacted mid-brown clayey silt with frequent small angular stones, occasional charcoal and frequent animal bone. Main fill of ditch and same as fill C98. Overlies C390 at S end of ditch	Struck flint 310:1 glass 310:2; iron wire 310:3; worked bone 310:4	C444, C367	C390	D1
C311	Fill	C97	n/a	0.3 min	0.3 min	0.05	Fill of ditch C97	Mid-grey silt of moderate compaction with occasional charcoal flecks. Localised lens under fill C312 and probably associated with it		C312	C98	D1
C312	Fill	C97	n/a	0.9	0.9	0.15	Fill of ditch C97	Fill of inner annex ditch C97. Mid to dark brownish red sandy silt of moderate compaction. Rare burnt bone and frequent charcoal fleck and burnt seed inclusions. Under C337 but not extending into ditch C309. Lens of fire-reddened material, probably from the cleaning out of a fire pit or kiln, possibly kiln C99 to W Same as C125		C337	C311, C336	D1
C313	Linear furrow	n/a	C314	10	0.35-0.4	0.13-0.3	Post-medieval linear furrow	E-W running post-medieval or modern furrow in interior of ringfort 1.8m to N of C300. Rock cut in places, steep-sided with a flat base, some undulations and deeper sections along length. Cuts B XXVII and B XXVI. Possibly same as linear C338		C314	C323, C174	D1
C314	Fill	C313	n/a	10	0.35-0.4	0.13-0.3	Fill of furrow C313	Fill of furrow C313. Mid- to dark brown sandy clay with frequent stones and angular pebbles		C1	C313	D1

Context	Type	Fill of	Filled by	L. (m)	W. (m)	D. (m)	Interpretation	Description	Finds/ Ecofacts	Context Above	Context Below	Area
C315	Slot trench of structure	n/a	C316	1.06	0.36	0.2	Southeast arc of slot trench of structure	SE arc of slot trench related to C379 to NW. Appears to be rising to a terminus to the NE, truncated by scarping to the SW. Section is slightly curving and orientated NE-SW. Steep, near vertical sides and flat base, slight step in base towards NE end. Sharp break of slope at top and base. Slot trench absent to SW and NE. To NE higher bedrock is present as it is to SW initially, SW side truncated by previous scarping. Slot trench of structure 2.7m dia.		C316	Natural	D1
C316	Fill	C315	n/a	1.06	0.36	0.2	Fill of slot trench C315	Fill of slot trench C315. Brown silty clay with some small stone inclusions, mainly rounded stone though some angular. Very friable. Occasional bone inclusions	SS#79	C1	C315	D1

Context	Type	Fill of	Filled by	L. (m)	W. (m)	D. (m)	Interpretation	Description	Finds/ Ecofacts	Context Above	Context Below	Area
C317	Surface	C449	n/a	1.9 E-W	1.2	0.08	Stone paving, latest entrance over ringfort ditch	Stone surface over backfilled ringfort ditch C235 and overlying earlier entrance cut C449. Ditch C239 also appears to be backfilled by this time. The surface consisted of flat angular stones with sandstone and limestone present. The stones ranged from 450 x 240 x 65mm to 190 x 110 x 23mm in size. A number of rounded stones were present along the NE side of the surface at the inner edge of the ditch. The surface did not survive perfectly and some of the stones partially overlay one another, and the NW side of the surface appeared to be missing or disturbed, however enough survived to indicate that it was intentionally laid. A spudstone or pivotstone (C328) was found at the SW side of the surface, indicating the presence of a gate or door at the external side of the surface that opened inwards swinging to the west. The surviving portion of the ditch had been filled in by the time this entrance was in place, though the banks and upper, now truncated, portions of the ditch may well have remained. An earlier metalled entrance surface (C450) was present as a lower level within the ditch below the paved surface	Shaped paving stones 317:1-4	C1	C324	D1

Context	Type	Fill of	Filled by	L. (m)	W. (m)	D. (m)	Interpretation	Description	Finds/ Ecofacts	Context Above	Context Below	Area
C318	Pit	n/a	C319	0.75	0.75	0.06	Shallow circular pit within main enclosure	Shallow circular pit at the S end of the ringfort. Cut into natural with concave sides and flat base. In situ burning on the base. Possibly firepit/ hearth. Truncated to S by feature C320		C319	Natural	D1
C319	Fill	C318	n/a	0.75	0.75	0.06	Fill of pit C318	Fill of pit C319, charcoal-rich brown to black silty clay with some pebble inclusions and occasional burnt bone	SS#82	C318	C318	D1
C320	Pit	n/a	C321	0.7	0.32	0.1	Pit cutting pit C318	Oval feature truncating SW side of firepit C318. Steep-sided and V-shaped in profile. Possibly a stone socket created during the scarping of the ringfort		C321	C319	D1
C321	Fill	C320	n/a	0.7	0.32	0.1	Fill of pit C320	Fill of stone socket C321. Brown silty clay with rare stone inclusions, redeposited topsoil-type material		C1	C320	D1
C322	Grave cut	n/a	B XXVI, C323, C340	1.2 min	0.42 min	0.15	Grave cut of B XXVI	Grave cut of B XXVI. Rectangular grave cut with a sharp B.O.S at top and bottom with a flat undulating base. Truncated by C338 a linear furrow to south		C323, B XXVI	Natural	D1
C323	Fill	C322	n/a	1.2 min	0.42 min	0.15	Fill of grave cut C322	Fill of grave cut C322 associated with B XXVI. Mid - dark brown sandy clay with frequent small, medium and large stone inclusions. Occasional charcoal	SS#81, 83	C338/ C313	C322, B XXVI	D1
C324	Fill	C449	n/a	1.9 N-S	1.2	0.05	Fill of entrance cut C449	Fill directly below paved entrance surface C317 and above layer C453 within entrance cut C449. Light grey silty clay, compact, mottled with orange metallic residue or iron-rich staining. Possible bedding associated with entrance surface C317		C317	C453	D1

Context	Type	Fill of	Filled by	L. (m)	W. (m)	D. (m)	Interpretation	Description	Finds/ Ecofacts	Context Above	Context Below	Area
C325	Posthole	n/a	C326	0.23	0.15	0.1	Posthole within main enclosure	Isolated oval posthole within the interior of the ringfort. Steep, near vertical sides		C326	Natural	D1
C326	Fill	C325	n/a	0.23	0.15	0.1	Fill of posthole C325	Fill of posthole C325. Dark grey gritty silty clay with infrequent charcoal flecking and occasional pebbles		C1	C325	D1
C327	Fill	C270	n/a	1.98 E-W	2	0.25-0.5	Fill of pit C270	Upper fill of pit C270. Greyish brown clayey silt with occasional small pebbles and charcoal flecking		C200	C271	D1
C328	Pivot stone	C449	n/a	0.33	0.28	0.05	Pivot/spudstone in C317 surface	Spudstone or pivotstone for a gat or door associated with stone paved surface C317 crossing ringfort ditch C239 within entrance cut C449. Thin limestone complete on three sides with a 50mm dia. hole intentionally pecked in the centre. This has been damaged either through wear or intentional breakage and broken through on one side. Part of surface C317	pivot stone 328:1	C1	C324	D1
C329	Pit	n/a	C330	2.39	0.55-0.86	0.22	Pit at base of C97	Cut of a pit or possible well cut into the base of ditch C97. Sides are vertical and uneven due to being rock cut. Oval in plan with a somewhat uneven base. Backfilled prior to the backfilling of C97. 0.97m depth from surface to base		C330	C97	D1
C330	Fill	C329	n/a	2.39	0.55-0.86	0.22	Fill of pit C329	Fill of pit C329. Loose angular stone with pockets of grey clay and dark brown silt between them. Charcoal present at the base and animal bone near the top. Appears as if the broken bedrock excavated to create the pit was dumped back into it	SS#173	C98	C329	D1

Context	Type	Fill of	Filled by	L. (m)	W. (m)	D. (m)	Interpretation	Description	Finds/ Ecofacts	Context Above	Context Below	Area
C331	Fill	C97	n/a	0.61 min	c. 0.7	0.19	Fill of ditch C97	Fill of ditch C97. Mid-brown clayey silt with frequent medium and small stone inclusions. The deposit was well compacted and appeared localised		C1	C337	D1
C332	Fill	C270	n/a	2.3	0.35-0.5	0.48	Lining within pit C270	Stone lining along E side of pit/ kiln C270 reinforcing the E side of the pit wher cut into backfilled ditch C359, and forming a short flue to the S. Stones appear to be piled along sides of the cut, not well laid or structural. Rounded and angular stones present curving around E and N side of the pit		C271	C270	D1
C333	Pit	n/a	C334	0.6	0.55	0.2	Small circular pit within inner enclosure	Small sub-circular pit between ringfort enclosure ditch C235 and burial enclosure ditch C304 to SW. Uneven base as rock cut, sides are generally concave		C334	Natural	D1
C334	Fill	C333	n/a	0.6	0.55	0.2	Fill of pit C333	Fill of pit C333. Loose brown sandy silt with occasional stones, 1 cow tooth and 1 fragment of burnt bone		C1	C333	D1
C335	Fill	C97	n/a	3	0.83	0.12-0.21	Fill of annex ditch C97	Fill of inner annex ditch C97 to SW. Mid-brown stony silt, moderate compaction. Same as fill C98 but with more angular stones. Occasional animal bone and charcoal flecks		C98	C97	D1
C336	Fill	C97	n/a	0.9	0.4	0.5	Fill of annex ditch C97	Same as C125. Dark greyish black silty charcoal, moderate to loose compaction. Localised dump of charcoal and charred seeds possibly associated with fills C311 and C312. Dump from nearby kiln, possibly C99 to the W		C311	C98	D1

Context	Type	Fill of	Filled by	L. (m)	W. (m)	D. (m)	Interpretation	Description	Finds/ Ecofacts	Context Above	Context Below	Area
C337	Fill	C97, C309	n/a	2	2	0.15	Fill of annex ditch C97	Fill of inner annex ditch C97. Mid brown stoney clayey silt, moderate to well compacted. Occasional animal bone and small angular stones. Spreads into C309 to the N and S		C331	C312	D1
C338	Linear furrow	n/a	C339	0.35	0.5	0.15	Furrow truncating B XXVI	Sharp B.O.S at top and gradual at base with a rounded base. Same as C313		C314	C323, C174	D1
C339	Fill	C338	n/a	0.35	0.5	0.15	Fill of furrow C338	Mid - dark brown sandy clay with frequent small, medium stones. Same as C314		C1	C313	D1
C340	Fill	C322	n/a	0.58	0.48	0.18	Fill of grave cut C322	Fill of grave cut C322 associated with B XXVI. Dark brown sandy clay with frequent charcoal inclusions, located at eastern end of burial.		C323	C322	D1
C341	Kiln	n/a	C342, C343, C84	2.5	1.05-0.95	0.38-0.3	Kiln in centre of main enclosure	Figure-of-8 shaped kiln in the centre of ringfort orientated N-S. N chamber was the firing pit and was circular in plan and cut into bedrock, with in situ burning evident, particularly to N. Base is predominantly flat, though the SE quadrant is very rocky. N chamber is 1m in diameter. S chamber is a possible flue 1.5m in length with a 0.1m step up from the base of the N chamber. The S chamber has a concave base rising up to the S end with no in situ burning evident		C342	Natural	D1
C342	Fill	C341	n/a	2	0.85-0.98	0.14	Fill of kiln C341	Primary fill of kiln C341. Blackish brown silty clay with frequent charcoal throughout and occasional small stones, some burnt	SS#84	C343	C341	D1

Context	Type	Fill of	Filled by	L. (m)	W. (m)	D. (m)	Interpretation	Description	Finds/ Ecofacts	Context Above	Context Below	Area
C343	Fill	C341	n/a	2.5	1.05-0.95	0.16-0.24	Fill of kiln C341	Upper fill of kiln C341. Friable brown silty clay with small fine pebbles and occasional larger stones. Rare charcoal inclusions and occasional animal bone within the N chamber, charcoal inclusions more frequent within S chamber	Post-medieval pottery 343:1	C82	C342	D1
C344	Burial enclosure ditch	n/a	C345, C346, C361, C387, C388	16.05	1.08-1.16	0.28-0.34	Southern end of burial enclosure ditch	Southern return of burial enclosure ditch cut by modern pit C555 to NW and by avenue C182 and field boundary ditch C180 to E. Generally U-shaped in profile with a flat base and concave sides with a sharp break of slope at the top and gentle break of slope at the base. Slopes down from NW to SE and turns to run to NE. Cuts gullies C347 and C357, and ditch C396		C361	C358, C396	D1
C345	Fill	C344	n/a	16.05	0.85-1.07	0.12-0.25	Fill of burial enclosure ditch C344	Upper fill of burial enclosure ditch at S corner. Brownish grey sandy silt with moderate inclusions of small stones, moderate to frequent larger stones and occasional animal bone. Compact	Iron object 345:1	C180, C555, C86	C387	D1
C346	Fill	C344	n/a	16.05	0.74-0.94	0.18-0.22	Fill of burial enclosure ditch C344	Secondary fill of burial enclosure ditch C344 at S corner. Mid-grey clayey silt with occasional small stones and animal bone inclusions. Compact	SS#155	C388	C361	D1

Context	Type	Fill of	Filled by	L. (m)	W. (m)	D. (m)	Interpretation	Description	Finds/ Ecofacts	Context Above	Context Below	Area
C347	Narrow gully	n/a	C348, C378	29.74	0.3-0.65	0.11-0.29	Curvilinear gully to S of D1	Narrow curvilinear gully running roughly WNW-ESE at W end before turning to the N. Cut by ditches C344 and C162 and gully C357 and contemporary with cobbled entrance C450 across ringfort ditch C239. Also possibly related to postholes C362 and C364. Generally Steep-sided and U-shaped with a concave base. Continues to W to edge of C309, which cuts it		C378	C404	D1
C348	Fill	C347	n/a	29.74	0.3-0.65	0.11-0.26	Fill of gully C347	Main fill of gully C347. Mottled reddish brown and grey sandy silt with occasional charcoal flecks and animal bone. Very compact. More charcoal present to E	SS#97	C162	C375	D1
C349	Grave cut	n/a	B XXVIII, C350	0.6 min	0.3 min	0.01	Grave cut of B XXVIII	Grave-cut of B XXVIII. E-W orientated shallow grave with gradual break of slope at top and base. Base was natural bedrock and undulating.		C350, BXXVIII	Natural	D1
C350	Fill	C349	n/a	0.44	0.22	0.01	Fill of grave cut C350	Fill of grave cut C349 associated with B XXVIII. Light brown sandy clay which was somewhat loosely compacted.	SS#85	C1	C349, BXXVIII	D1

Context	Type	Fill of	Filled by	L. (m)	W. (m)	D. (m)	Interpretation	Description	Finds/ Ecofacts	Context Above	Context Below	Area
C351	Grave cut	n/a	B XXIX, B XXX, C352, C353, C366	2.31	0.71	0.32	Grave cut of B XXIX and B XXX	Grave-cut of BXXIX and B XXX. E-W orientated grave with sharp break of slope at top, steep sides and gradual break of slope at top and base with a flat base of natural clay and bedrock. The southern side of the grave has been truncated by C300 associated with later garden features. Due to this truncation the south side of the grave has a gradual break of slope at the top, but sides are steep and sharp break of slope at the base. To the west lies BXXX a disturbed burial, reinterred in a skull n' crossbones fashion. It is impossible to determine the cut of B XXIX from B XXX and both burials appear to have been laid in the same grave cut with B XXIX truncating the earlier B XXX		C366	C393	D1
C352	Fill	C351	n/a	0.61	0.23	0.05	Fill of grave cut C351	Fill of grave cut C351 associated with B XXIX. Dark brown sandy clay with moderate stone and frequent burnt bone and charcoal inclusions. North and south sides contain large flat stones	SS#86, 94	C300	C353	D1
C353	Fill	C351	n/a	2.31	0.71	0.09	Fill of grave cut C351	Stone fill which overlies C366. Contains small to medium sub angular stones which overlie BXXX		C352	C366	D1

Context	Type	Fill of	Filled by	L. (m)	W. (m)	D. (m)	Interpretation	Description	Finds/ Ecofacts	Context Above	Context Below	Area
C354	Kiln	n/a	C355, C356	1.95	0.4-1	0.16-0.26	Kiln in centre of main enclosure	Keyhole-shaped kiln in the centre of ringfort orientated NW-SE with firing chamber to the NW. Rock-cut and steep-sided to the SE (flue), sides are more concave to the NW (drying chamber). Base is relatively flat and slopes down from SE to NW. In situ burning evident at the base running for 0.95m beginning 0.6m from SE terminus and ending 0.4m from NW terminus		C355	Natural	D1
C355	Fill	C354	n/a	1	0.8	0.04	Fill of kiln C354	Primary fill of kiln C354. Thin layer of charcoal and ash confined to the main chamber of the keyhole-shaped kiln to the NW	SS#87	C356	C354	D1
C356	Fill	C354	n/a	1.95	0.4-1	0.16-0.22	Fill of kiln C354	Upper fill of kiln C354. Brown silty clay with frequent charcoal flecking throughout and occasional animal bone in the upper part of the fill. Frequent small angular stones		C107	C355	D1
C357	Gully	n/a	C358	15.44	0.62-0.45	0.28-0.22	N-S running gully	NNW-SSE running gully running to S of ringfort. U shaped in profile with a flat base, sharp break of slope at the top and slightly more gentle at the base. Runs down to S. Cut by C344, C162, C200, C246 and C249. Cut C347		C358	C348	D1
C358	Fill	C357	n/a	15.44	0.62-0.45	0.28-0.22	Fill of gully C357	Fill of gully C357. Mottled orange and grey sandy silt with occasional larger stones and animal bone inclusions. Fill was more separated to S with orange colouring to top		C162	C357	D1

Context	Type	Fill of	Filled by	L. (m)	W. (m)	D. (m)	Interpretation	Description	Finds/ Ecofacts	Context Above	Context Below	Area
C359	Ditch	n/a	C89, C256, C258, C269, C360, C456, C457	26.63	0.9-1.88 min	0.23-0.36	Ditch branching off C200	Same as ditch C259. Ditch forming an annex division later re-cut by ditch C200. Truncated by cut C117 for structure C116 to N and by ditch C367 outer annex ditch to S. Ran NW-SE, curving slightly to S at S end. Earlier phase of division of annexe associated with ringfort. Truncated by possible kilns C270 and C444 and possibly contemporary with linear C245. Where untruncated to S it was U-shaped in profile with a flat base and steep sides with sharp breaks of slope		C258, C360, C456	Natural	D1
C360	Fill	C359	n/a	26.63	0.9	0.23	Fill of ditch C359	Fill of ditch C359 at S end. Yellowish grey silty clay with small stone inclusions, occasional larger stones and animal bone	Iron weight 360:1	C367	C359	D1
C361	Fill	C344	n/a	26.63	0.22-0.56	0.02-0.26	Fill of ditch C344	Primary fill of burial enclosure ditch C344 along external side at S corner, forms a thin basal layer to the E. Mottled grey with orange flecking silty clay with occasional stones. Moderate compaction	SS#124	C346	C344	D1
C362	Posthole	n/a	C363, C395	0.32	0.27	0.14	Posthole to N of gully C347	Circular posthole 0.5m S of ditch C162 and 0.83m N of gully C347. A second posthole C364 lies a further 0.85m to the S of the gully and is likely to be related. Near-vertical sides becoming concave towards base, base flat. Sharp break of slope at top and slightly more gentle at base		C395	Natural	D1

Context	Type	Fill of	Filled by	L. (m)	W. (m)	D. (m)	Interpretation	Description	Finds/ Ecofacts	Context Above	Context Below	Area
C363	Fill	C362	n/a	0.15	0.15	0.14	Fill of posthole C362	Upper fill of posthole C362. Mid brown sandy silt with occasional small stones and flecks of charcoal. Overlies packing stones C395 and located in post socket to SW of posthole	SS#96	C1	C395	D1
C364	Posthole	n/a	C365	0.2	0.2	0.06	Posthole to S of gully C347	Sub-circular posthole 0.85m to S of gully C347 and probably associated with posthole C362 to the N, though smaller than C362. Slightly oval in shape oriented E-W with concave sides to S and W and vertical sides with a concave break of slope at base to N and E. Base concave. Sharp break of slope at top. Base at same level as base of posthole C362, this one just more truncated		C365	Natural	D1
C365	Fill	C364	n/a	0.2	0.2	0.06	Fill of posthole C364	Fill of posthole C364. Mid brown sandy silt with occasional small stones and flecks of charcoal. No packing stones present		C1	C364	D1
C366	Fill	C351	n/a	2.31	0.71	0.21	Fill of grave cut C351	Fill of grave cut C351 associated with B XXIX. Mid-dark brown sandy clay with occasional burnt bone and charcoal, suggesting the burial truncated an earlier pit which is now completely gone.	SS#91	C353	C351	D1

Context	Type	Fill of	Filled by	L. (m)	W. (m)	D. (m)	Interpretation	Description	Finds/ Ecofacts	Context Above	Context Below	Area
C367	Ditch	n/a	C368	12.88	2.7-3.8	0.6	Outer annex ditch to S	Large ditch at southern edge of excavation, likely to be the outer annex ditch to the S and relate to ditch C79 to the W. E-W orientation with slight curve along its length. U-shaped in profile with convex sides, gentle break of slope at the top, steep sides and sharp break of slope at the base, base relatively flat. Latest phase of ditch cuts ditches C309 and C359, though C359 may originally have been contemporary		C368	C310, C359	D1
C368	Fill	C367	n/a	12.88	2.7-3.8	0.6	Fill of ditch C367	Fill of outer enclosure ditch to S C367. Reddish brown silty clay with inclusions of charcoal, bone, burnt bone, snail shell and iron fragments	SS#166	C1	C367	D1
C369	Fill	C200	n/a	9.6	2.4	0.27	Fill of ditch C200	Upper fill of E-W running section of ditch C200 to SE. Similar to fill C248 within ditch C246 but less compact. Light grey and orange mottled sandy silt with occasional pebbles and stones and occasional animal bone and charcoal flecking. Moderate compaction		C249	C370	D1
C370	Fill	C200	n/a	9.6	0.74	0.18	Fill of ditch C200	Fill of E-W running section of ditch C200 to SE. Localised slump along the N side of ditch. Orangey grey silty clay with occasional animal bone, stone and charcoal flecking. Compact		C369	C371	D1

Context	Type	Fill of	Filled by	L. (m)	W. (m)	D. (m)	Interpretation	Description	Finds/ Ecofacts	Context Above	Context Below	Area
C371	Fill	C200	n/a	9.6	2	0.18	Fill of ditch C200	Fill of E-W running section of ditch C200 to SE. Very similar and probably the same as C247 fill of ditch C246. Marly mid- to light grey silty clay with occasional larger stones 0.2 x 0.15 x 0.15m and inclusions of animal bone and occasional charcoal flecking. Orange staining in places. Compact. Water-laid deposit. Largely localised to point where ditches merge, a silting up within both ditches at the same time		C370	C200	D1
C372	Fill	C200	n/a	14.9	1.6-3	0.14-0.27	Fill of ditch C200	Upper fill of E-W running section of ditch C200 to S. Related to C369 and C248 to E, though different in composition. Pale brown sandy silt with moderate stone and animal bone inclusions. Deeper to E. Also filled a small irregular cut protruding from S side of ditch 2 x 1.15m and 0.2m in depth, which was contemporary with ditch C200		C1	C373	D1
C373	Fill	C200	n/a	14.9	1.2-1.8	0.1-0.2	Fill of ditch C200	Basal fill of E-W running section of ditch C200 to S. Related to C202 to W and C371 to E. Grey silty clay with some orange mottle and inclusions of animal bone and charcoal flecking	SS#185	C372	C200	D1

Context	Type	Fill of	Filled by	L. (m)	W. (m)	D. (m)	Interpretation	Description	Finds/ Ecofacts	Context Above	Context Below	Area
C374	Ditch	n/a	C375	5	0.76	0.22	Spur leading into N side of ditch C200	Curving length of ditch flowing into ditch C200 to SW and curving to north, northeast and east to run parallel to ditch C200 before petering out. Concave sides and flat base and sloping down towards C200, where it flows in at same level as upper fill C372. Possible drainage feature running into ditch C200		C375	Natural	D1
C375	Fill	C374	n/a	5	0.76	0.22	Fill of ditch C374	Fill of ditch F374. Pale brown sandy silt with moderate stone inclusions and occasional animal bone		C1	C374	D1
C376	Grave cut	n/a	B XXXI, C377	1.67	0.52	0.17	Grave cut of B XXXI	Grave cut of B XXXI. Sub-rectangular rock-cut grave. Steep near-vertical sides, relatively flat base though uneven due to being rock cut. E-W orientated		C377, BXXXI	Natural	D1
C377	Fill	C376	n/a	1.67	0.52	0.17	Fill of grave cut C376	Fill associated with B XXXI. Light brown sandy clay with occasional stone inclusions	SS#88-90	C1	C376, BXXXI	D1
C378	Fill	C347	n/a	4	0.33	0.07	Fill of gully C347	Basal fill of gully C347 present in deeper section of gully to E of line of ditch C344. Dark grey silty clay with charcoal flecking. Compact		C348	C347	D1
C379	Slot trench of structure	n/a	C380	1.4	0.3	0.16	Northwest arc of slot trench of structure	NW arc of slot trench related to C315 to SE. Concave sides and base, relatively shallow. Sharp break of slope at top, gentle at base. Slot trench absent to SW and NE. To NE higher bedrock is present as it is to SW initially. Slot trench of structure 2.7m dia.		C380	Natural	D1

Context	Type	Fill of	Filled by	L. (m)	W. (m)	D. (m)	Interpretation	Description	Finds/ Ecofacts	Context Above	Context Below	Area
C380	Fill	C379	n/a	1.4	0.3	0.16	Fill of slot trench C379	Fill of slot trench C379. Mid- to dark brown sandy silt with frequent small stones and moderate charcoal flecking and rare animal bone	SS#95	C1	C379	D1
C381	Fill	C127	n/a	8.95	0.7	0.26	Fill of ditch C127	Mid-orangish brown slightly sandy silt of loose to moderate compaction with occasional stone, animal bone and charcoal flecking. Uniform in colour and composition. Forms the basal fill of the ditch to the N and as a secondary fill to W	SS#122	C140	C138	D1
C382	Grave cut	n/a	B XXXII, C383, C384	1.65	0.58	0.11	Grave cut of B XXXII	Grave cut of B XXXII. E-W orientated with a sharp break of slope at top, vertical concave sides and gradual base. Base is undulating with the natural bedrock, grave is cut into natural bedrock. Grave is very disturbed with only the skull remaining.		C384	Natural	D1
C383	Fill	C382	n/a	1.65	0.58	0.04	Fill of grave cut C382	Fill of grave cut C382 associated with B XXXII. Mid - dark brown sandy clay with some clumps of yellow/gray silty redeposited clay throughout. Frequent inclusions of small and medium stones.	SS#92-93	C1	C384, BXXXII	D1
C384	Fill	C382	n/a	1.65	0.58	0.07	Fill of grave cut C382	Yellow/gray silty clay which was very compacted and lay at the base of BXXXII, in a shallow layer of 0.07 in depth		C383, BXXXII	C382	D1
C385	Shallow channel	n/a	C386	0.5	0.44	0.16	Shallow channel running into ditch C246	Short channel running between C344 and C200. Relationship with C344 does not survive due to truncation, cut by C200. Drainage channel running into ditch C200 at point where C200 merges with C246. Channel filled in before final infilling of C200		C386	Natural	D1

Context	Type	Fill of	Filled by	L. (m)	W. (m)	D. (m)	Interpretation	Description	Finds/ Ecofacts	Context Above	Context Below	Area
C386	Fill	C385	n/a	0.5	0.44	0.16	Fill of channel C385	Fill of channel C385. Beige sandy silt with no inclusions		C200	C385	D1
C387	Fill	C344	n/a	0.9 NE-SW	1	0.36	Fill of ditch C344	Fill of burial enclosure ditch C344 to E of S corner as ditch deepens. Mid-grey silty clay with orange mottling, somewhat gritty with occasional small stone inclusions. Moderate compaction		C345	C388	D1
C388	Fill	C344	n/a	4	0.16-0.66 min	0.24-0.3	Fill of ditch C344	Fill of burial enclosure ditch C344 to E of S corner. Slumping event on external side overlying secondary fill C346. Mottled beige sandy clay with iron panning containing some redeposited natural. Compact		C387	C346	D1
C389	Posthole	n/a	C247	0.4 E-W	0.3	0.18	Posthole at base of ditch C246	Rock-cut posthole in base of ditch C246 at the junction with ditch C200. Oval in plan with steep sides and relatively flat base. Sharp breaks of slope at top and base. Filled with C247, basal fill of ditch C246		C247	C246	D1
C390	Fill	C309	n/a	7.02	0.8	0.2	Fill of ditch C309	Secondary fill of ditch C309 at S end. Grey silt with frequent stone inclusions, occasional fragmented animal bone and flecks of charcoal		C310	C391	D1
C391	Fill	C309	n/a	7.02	1.04	0.2	Fill of ditch C309	Basal fill of ditch C309 at S end. Light bluish grey compact silt with inclusions of small to medium sized stones, charcoal flecks, fragmented animal bone and the upper portion of a ram skull		C390	C309	D1

Context	Type	Fill of	Filled by	L. (m)	W. (m)	D. (m)	Interpretation	Description	Finds/ Ecofacts	Context Above	Context Below	Area
C392	Pit	n/a	C393, C394	0.61	0.3 min	0.23	Pit truncated by grave cut C351	Roughly circular pit with gradual break of slope at top vertical sides and rounded base which comes down onto natural clay. Located to the west of and truncated by BXXX.		C394	Natural	D1
C393	Fill	C392	n/a	0.61	0.3 min	0.13	Fill of pit C392	Upper fill of pit. Dark brown tightly compacted sandy clay with frequent burnt bone and charcoal inclusions		C351	C394	D1
C394	Fill	C392	n/a	0.5	0.26 min	0.1	Fill of pit C392	Basal fill of pit. Light brown very tightly compacted sandy clay with very occasional small stone inclusions.		C393	C392	D1
C395	Fill	C362	n/a	0.32	0.27	0.14	Packing stones within posthole C362	Packing stones within posthole C362. Located along edge of posthole to N and S and filling NE side of posthole indicating the post socket to the SW filled by C363. 11 stones in total forming the packing		C363	C362	D1
C396	Ditch	n/a	C397, C398, C399	7.23	0.9-1.2	0.12-0.64	Ditch contemporarily with C162	N-S running ditch, sloping down to into C159 inner annex ditch to N and cut by ditches C200 and C344 to S, as well as re-cut C162. U-shaped in profile with steep near-vertical sides and concave base. Sharp break of slope at top, more gentle at base		C397	Natural	D1
C397	Fill	C396	n/a	7.23	0.86	0.24	Fill of ditch C396	Basal fill of ditch C396. Dark grey silty clay with no inclusions. Water-laid deposit		C398	C396	D1
C398	Fill	C396	n/a	7.23	0.92	0.19	Fill of ditch C396	Secondary fill of ditch C396. Orangey grey silty clay with small stone and animal bone inclusions		C399	C397	D1
C399	Fill	C396	n/a	7.23	0.92	0.2	Fill of ditch C396	Upper fill of ditch C396. Dark brown silty sand with moderately frequent stone inclusions		C162	C398	D1

Context	Type	Fill of	Filled by	L. (m)	W. (m)	D. (m)	Interpretation	Description	Finds/ Ecofacts	Context Above	Context Below	Area
C400	Grave cut	n/a	B XXXIII, C401	1.55	0.46	0.26	Grave cut of B XXXIII	Grave cut of B XXXIII. Sharp break of slope at top and gradual at base, concave sides and concave base. SW-NE orientated. Truncating ringfort ditch C4		C401, B XXXIII	C5	D1
C401	Fill	C400	n/a	1.55	0.46	0.26	Fill of grave cut C400	Fill associated with B XXXIII. Dark brown silty clay which was very compacted and difficult to excavate. Occasional small stone inclusions	SS#102-103	C1	C400, B XXXIII	D1
C402	Fill	C162	n/a	3.3	0.64	0.1	Fill of ditch C162	Fill of inner annex ditch C162. Greyish brown sandy silt with charcoal flecking, animal bone and occasional pebbles. Present in E end of ditch C162 above C164 stony fill		C165	C164	D1
C403	Ditch	n/a	C381	7.99	1.09	0.2	Ditch contemporary with C127	Re-cut section of ringfort ditch to NW running NNE-SSW. Contemporary with C127 which runs off to W and post-dating C4. Same as C8 to N and contemporary with C52. Partially cuts C35, earlier cut of ringfort ditch to S. U-shaped in profile, concave sided to E and W, concave base, rock cut so uneven in places. Appears to slope from S to N		C381	C60, C61	D1
C404	Fill	C235	n/a	7	0.1-0.23	0.12-0.26	Fill of ditch C235	Dark grey silty clay with occasional gravel inclusions. Running along the N internal side of ditch C235. Occasional charcoal flecking. Possible slump of internal bank material to W, becoming the main fill of ditch to E, intentional infilling. Cut by entrance cut C449 and truncated away to E of entrance as two lines of ringfort ditch come together	Iron pommel 404:1	C405, C449	C409	D1

Context	Type	Fill of	Filled by	L. (m)	W. (m)	D. (m)	Interpretation	Description	Finds/ Ecofacts	Context Above	Context Below	Area
C405	Fill	C235	n/a	7	0.25-0.28	0.24-0.3	Fill of ditch C235	Fill of ringfort ditch C235. Very stoney light greyish brown silty sand mixed with pebbles. Possible slump of internal bank material or backfilling of initial ditch cut C235. Ends before section at entrance, same as C236 to W		C239	C404	D1
C406	Fill	C239	n/a	3.5	0.82	0.3	Fill of ditch C239	Fill of ringfort ditch C239 along its external side. Compact dark brown silty clay with occasional stones, patches of yellow sand and gravel along its southern side.		C407	C573	D1
C407	Fill	C239	n/a	3.5	0.85-1.04	0.28-0.38	Fill of ditch C239	Upper fill of ringfort ditch C239 to the W of entrance C450. Loose dark grey silty sand with inclusions of stones and gravel and occasional charcoal flecks	Iron object 407:1-2	C159	C406	D1
C408	Fill	C162	n/a	6	1.2	0.04	Fill of ditch C162	Fill of annex ditch C162 to S. Thin layer of dark brown to black silty sand mixed with ash. Very loose compaction with inclusions of charcoal		C165	C163	D1
C409	Fill	C235	n/a	6	0.2	0.19	Fill of ditch C235	Fill of ringfort ditch C235. Light brown silty clay deposit with yellow flecking. Basal fill along the external side of the ditch at the base to the W of the ringfort entrance, possibly a localised slump of external bank material. Not present further to E or W		C404	C235	D1

Context	Type	Fill of	Filled by	L. (m)	W. (m)	D. (m)	Interpretation	Description	Finds/ Ecofacts	Context Above	Context Below	Area
C410	Kiln	n/a	C411, C412, C413, C414	1.82	0.7-0.9	0.21-0.28	Kiln in western annex	Cut of probable kiln located in the W inner annex orientated E-W. Pear-shaped in plan, being wider to the W where the firing chamber was located. In situ burning on the base of the firing chamber. Sharp break of slope at the top, steep sides becoming concave at the base. Base stepped with firing chamber being deeper than E end, which may have served as a flue. Cut into bedrock and truncates ditch C127		C411, C412	C128	D1
C411	Fill	C410	n/a	0.52	0.33	0.04	Fill of kiln C410	Fill of kiln C410. Thin layer of charcoal and ash with frequent burnt bone. Moderate compaction. Located on the base at the E end of the kiln. Inclusions of burnt bone	SS#106	C413	C410	D1
C412	Fill	C410	n/a	0.65	0.46	0.05-0.1	Fill of kiln C410	Fill of kiln C410. Thin layer of charcoal and ash over the fire-reddened base of the firing chamber of the kiln to the W. Inclusions of burnt bone. This is likely to be the same basal deposit as C411	SS#105, 164	C413	C410	D1
C413	Fill	C410	n/a	1.82	0.7-0.9	0.25	Fill of kiln C410	Fill of kiln C410. Redeposited natural sandy silt with occasional stones and charcoal flecking. Rare charcoal chunks. Compact. Inclusions of animal bone including a partial skull, main backfilling of the kiln		C414	C411, C412	D1
C414	Fill	C410	n/a	0.65	0.36	0.05	Fill of kiln C410	Fill of kiln C410. Thin layer of charcoal at the top of the backfilled kiln localised to the E and SE. Well compacted, inclusions of occasional animal bone		C1	C413	D1

Context	Type	Fill of	Filled by	L. (m)	W. (m)	D. (m)	Interpretation	Description	Finds/ Ecofacts	Context Above	Context Below	Area
C415	Furnace	n/a	C420, C421, C288	1.33	1.1	0.1-0.3	Furnace cutting ditch C162	Cut of furnace orientated E-W and cut into inner annex ditch to SE. Truncated to E by drain C178 and by service trench C86 to W. A curving alignment of stone C288 was present to the N and curving to the W of the furnace, possibly as a windbreak. Sides were concave to N and S and base was slightly concave, U-shaped in profile.		C420	C419	D1
C416	Fill	C159	n/a	2.77	0.17	0.3	Fill of ditch C159	Basal fill of ditch C159 to E. Grey sandy clay with small stones and orange flecking		C417	C159	D1
C417	Fill	C159	n/a	2.77	0.6	0.15	Fill of ditch C159	Secondary fill of inner annex ditch C159 to E. Light grey compact clay with charcoal flecking		C162	C416	D1
C418	Fill	C162	n/a	2.77	1.3	0.2	Fill of ditch C162	Basal fill of re-cut of inner annex ditch C162 to E. Mottled orangey brown silty sand of moderate compaction with occasional small stone inclusions. Some orange iron staining from furnace above		C419	C162	D1
C419	Fill	C162	n/a	1.33	0.6	0.4	Fill of ditch C162	Fill of inner annex re-cut C162 to E. Yellowish brown gritty and stoney silty sand with organic flecking. Very compact and some oxidisation from the furnace that cuts it to the S.		C415	C418	D1
C420	Fill	C415	n/a	1.33	0.4	0.3	Fill of furnace C415	Basal fill of metalworking furnace C415. Baked orange silt with inclusions of charcoal, slag and stone. Very hard former furnace base consisting of metalworking residues and silts	Flint 420:1	C421	C288	D1

Context	Type	Fill of	Filled by	L. (m)	W. (m)	D. (m)	Interpretation	Description	Finds/ Ecofacts	Context Above	Context Below	Area
C421	Fill	C415	n/a	1.33	0.9	0.26	Fill of furnace C415	Upper fill of metalworking furnace C415. Rock solid reddish brown furnace base consisting of metalworking residues with inclusions of animal bone and charcoal	Iron nail 421:1; SS#151, SS#159	C178	C420	D1
C422	Kiln	n/a	C423, C424, C425, C428	1.65	0.7-0.9	0.1-0.18	Kiln to SW	Truncated kiln to the SW of Area D1 that appears to have been a figure-of-eight shaped kiln orientated NW-SE with the firing chamber to the NW. Firing chamber was damaged by a wheel rut but measured approximately 0.6m in length in length NW-SE, 0.7m in width and 0.16m in depth. In situ burning was apparent to the N, E and SE sides of the chamber. The base was flat and sides concave with a gradual break of slope at the base. A short flue 0.35m in width and 0.25m in length and 0.1m in depth connected the firing chamber and the drying chamber to the SE. The drying chamber was sub-circular in shape measuring 0.9m in length E-W, 0.8m in width and 0.18m in depth. It was U-shaped in profile with concave sides and a flat base		C425	Natural	D1
C423	Fill	C422	n/a	0.45	0.45	0.05	Fill of feature C422	Upper fill of drying chamber of kiln C422. Compact dark grey clay with frequent charcoal flecking and fragments of animal bone	SS#107	C1	C424	D1

Context	Type	Fill of	Filled by	L. (m)	W. (m)	D. (m)	Interpretation	Description	Finds/ Ecofacts	Context Above	Context Below	Area
C424	Fill	C422	n/a	0.7	0.7	0.03-0.1	Fill of feature C422	Secondary fill of drying chamber of kiln C422. Thin layer of cracked stone, mostly sandstone, in a moderately compact dark brown silty clay with charcoal flecking. Located more to the S		C423, C428	C425	D1
C425	Fill	C422	n/a	0.9 NE-SW	0.8	0.08-0.1	Fill of feature C422	Basal fill of drying chamber of kiln C422. Light brown silty clay with occasional pebbles and occasional charcoal flecking		C424	C422	D1
C426	Fill	C58/C127	n/a	1.82	0.56	0.28	Fill of C58/C127	Same as C440	Flint 426:1			D1
C427	Kiln	n/a	C428	1.65	0.7-0.9	0.1-0.18	Kiln to SW	Same as C422				D1
C428	Fill	C422	n/a	0.7 NE-SW	0.6	0.18	Fill of kiln C422	Fill of firing chamber of kiln C422. Disturbed by recent wheel rut. Mottled dark brown and grey silty clay with frequent charcoal, occasional small stones and fragments of burnt bone. Compact. Likely to be a mix of layer formerly within firing chamber disturbed by wheel rut. Extends into flue and overlies C424	Tile fragment 428:1; SS#108	C1	C424	D1
C429	Pit	n/a	C430, C431	1.4	0.82 min	0.36	Pit truncated by C155	Oval pit in outer western annex to S of and truncated by ditch C155. Convex sides and flat base with sharp break of slope at the base and more gentle at the top. Truncated along its N side		C431	Natural	D1
C430	Fill	C429	n/a	1.4	0.82	0.12	Fill of pit C429	Upper fill of pit C429. Yellowy brown sandy silt with occasional stones, charcoal and animal bone		C155	C431	D1
C431	Fill	C429	n/a	c. 1	0.7	0.24	Fill of pit C429	Basal fill of pit C429. Orangey brown silty sand with occasional stones		C430	C429	D1

Context	Type	Fill of	Filled by	L. (m)	W. (m)	D. (m)	Interpretation	Description	Finds/ Ecofacts	Context Above	Context Below	Area
C432	Linear feature	n/a	C433	3.73	0.44	0.18	Small linear at S end of W. annex	NE-SW running linear, short and shallow. Cuts C58 and C143 in W inner annex to S and truncated by C553 modern disturbance.		C433	C144	D1
C433	Fill	C432	n/a	3.73	0.44	0.18	Fill of linear C432	Fill of linear C432. Well-compacted and very stony before NE terminus. Mid-orangey brown sandy silt with frequent stones and occasional animal bone and charcoal flecking		C533	C432	D1
C434	Fill	C565	n/a	0.29	0.2	0.07	Fill of posthole C565	Basal fill of posthole C565. Charcoal-rich dark brownish grey silt with possible wicker fragments. One large flat stone was standing vertically along W side of the posthole	SS#109	C437	C565	D1
C435	Firepit	n/a	C436	0.7	0.6	0.05-0.09	Firepit at western end of main enclosure	Sub-circular hearth/ firepit cut into natural on the inner edge of ringfort ditch C4 to the W. Concave sides and base, sharp break of slope at the top and gentle at the base, some in situ burning on the base and W and N sides. Pit cut into bedrock and overlaid by bank C564		C436	Natural	D1
C436	Fill	C435	n/a	0.7	0.6	0.05-0.09	Fill of firepit C435	Fill of hearth C435. Dark brown silty clay with occasional stones and pebbles and frequent charcoal and small fragments of animal bone	SS#111	C564	C435	D1
C437	Fill	C565	n/a	0.67	c. 0.3	0.07	Fill of posthole C565	Upper fill of posthole C565. Mid greyish brown clayey silt with occasional stone inclusions and charcoal flecking		C200	C434	D1

Context	Type	Fill of	Filled by	L. (m)	W. (m)	D. (m)	Interpretation	Description	Finds/ Ecofacts	Context Above	Context Below	Area
C438	Pit	n/a	C439, C440	1.82	0.75	0.41	Pit or terminus of C58 and C127	Terminus of curvilinear ditches C58 and C127. Sharp break of slope at the top, steep sides and sharp break of slope at the base. Slightly concave base. Terminus is 0.24m deeper than base of C58 to W, though this appears to be due to a vein of bedrock to the W of the terminus, though it is possible the terminus is a separate pit at the end of the ditch		C439	Natural	D1
C439	Fill	C438	n/a	1.4	0.85	0.41	Fill of feature C438	Fill of terminus C438 related to ditches C58 and C127. Re-deposited clay along S side of terminus cut. Well compacted with occasional charcoal flecking and rare animal bone inclusions		C440	C438	D1
C440	Fill	C438	n/a	1.82	0.56	0.28	Fill of feature C438	Fill of terminus C438 related to ditches C58 and C127. Very stony brown clayey silt with occasional charcoal and animal bone. Probably same as C59 and C310	SS#113	C143	C439	D1
C441	Posthole	n/a	C442	0.12	0.12	0.2	Posthole along W. edge of ditch C200	Small rectangular posthole in the W side of C200 to the S of cut C117 for masonry structure C116. Vertical sides and relatively flat base, sharp breaks of slope		C442	C200	D1
C442	Fill	C441	n/a	0.12	0.12	0.2	Fill of posthole C441	Fill of posthole C441. Dark brown silty clay	SS#110	C202	C441	D1
C443	Fill	C143	n/a	0.5	0.4	0.05	Fill of ditch C143	Fill of C143 overlying C144 at junction of C143 and C58. Pebbly dark brown silt with frequent charcoal moderate compaction	SS#114	C553	C144	D1

Context	Type	Fill of	Filled by	L. (m)	W. (m)	D. (m)	Interpretation	Description	Finds/ Ecofacts	Context Above	Context Below	Area
C444	Kiln	n/a	C445, C446, C447, C448, C454, C455	3.8	1.8	0.14	Linear feature cut by Ditch C200	Possible kiln or metalworking furnace truncated by annex ditch C200 to the SW of the ringfort. Kiln cut ditches C309 and C359. Severely truncated. Orientated E-W, broad, slightly concave base, N and E side truncated, W side concave and gently sloping at base		C445	C310, C360	D1
C445	Fill	C444	n/a	3.8	1.2	0.06	Fill of linear C444	Basal fill of possible kiln C444. Layer of fire reddened clay and charcoal, probable in situ burning along the base of the feature	SS#123	C446	C444	D1
C446	Fill	C444	n/a	1.84 max	1.6	0.1	Fill of linear C444	Secondary fill of possible kiln C444. Silty yellowish brown clay with small stones and fragmented bone inclusions and occasional charcoal flecking		C447	C445	D1
C447	Fill	C444	n/a	1.3 max	0.8	0.1	Fill of linear C444	Fill of possible kiln C444. Band of burnt clay and charcoal from a secondary firing of the feature after a period of abandonment		C448	C446	D1
C448	Fill	C444	n/a	2.16 min	1.16	0.2	Fill of linear C444	Upper fill of possible kiln C444. Loose brown silty clay with frequent large and small stone inclusions and occasional animal bone		C200	C447	D1

Context	Type	Fill of	Filled by	L. (m)	W. (m)	D. (m)	Interpretation	Description	Finds/ Ecofacts	Context Above	Context Below	Area
C449	Cut for stone surface	n/a	C450, C453, C317, C324, C328	1.9 N-S	1.7	0.2	Cut for cobbled surface at entrance	Cut for earlier entrance feature C450 at SE end of ringfort. Gully C347 runs along E side of the entrance and is associated with this phase. Associated and contemporary with ringfort ditch re-cut C239 which redefines the ditch to the E and W of the entrance. Extends to S of ringfort ditch with a gentle slope down to base. Ends in line with inner N edge of ditch C239 with a sharper slope up to the interior of the ringfort, concave side to the N		C450	C404	D1
C450	Metalled surface	C449	n/a	1.9 N-S	1.7	0.03	Metalled surface at entrance	Metalled surface forming earlier entrance to ringfort to SE below stone surface C324. Small rounded and sub-rounded pebbles beaten in place along the base of cut C449		C453	C449	D1
C451	Cancelled							Cancelled				
C452	Cancelled							Cancelled				
C453	Fill	C449	n/a	1.9 N-S	1.7	0.17	Fill of entrance cut C449	Fill of entrance cut C449 over cobbles C450. Yellowish brown silty sand, compact, with stone inclusions. Some larger stones to N where cobbles end. Deposit over cobbled entrance either through use or prior to laying of new stone surface C317. Overlaid by bedding C324 for stone surface C317		C324	C450	D1
C454	Fill	C444	n/a	2.16 min	1.16	0.26	Fill of possible kiln C444	Same as C448				D1

Context	Type	Fill of	Filled by	L. (m)	W. (m)	D. (m)	Interpretation	Description	Finds/ Ecofacts	Context Above	Context Below	Area
C455	Fill	C444	n/a	3.8	1.2	0.06-0.14	Fill of possible kiln C444	Same as C445				D1
C456	Fill	C359	n/a	3	1.14	0.2	Fill of ditch C359	Basal fill of ditch C359 where cut by possible kiln C444. Yellowish grey silty clay with small stone inclusions and occasional larger stones		C457	C359	D1
C457	Fill	C359	n/a	3	0.94	0.2	Fill of ditch C359	Upper fill of ditch C359 where cut by possible kiln C444. Compact rusty brown silty clay with bone and small stone inclusions. Possibly the same as C456 but heat-affected from the overlying kiln		C444	C456	D1
C458	Ditch	n/a	C459	9.25	0.5	0.5	Branching of C309 at S end	Sharp break of slope to top and gradual to base with straight sides to east and west. Rounded base. Associated with C309 where it branches at the south end.		C459	Nat	D1
C459	Fill	C458	n/a	9.25	0.5	0.5	Fill of ditch C458	Yellow grey sandy silty clay with no inclusions. Very compact, gritty and waterlogged at the base, same as C310		C367	C458	D1
C460	Pit	n/a	C461	0.74	0.55	0.06	Small shallow pit in eastern annex	Oval shaped pit in E annex to S of linear C462. Concave sides and flat base, sharp break of slope at the top, gentle at base. Orientated E-W. Possible hearth		C461	Natural	D2
C461	Fill	C460	n/a	0.74	0.55	0.06	Fill of pit C460	Fill of pit C461. Greyish brown sandy clay, very compact. Occasional small stone inclusions and frequent charcoal flecking		C1	C460	D2

Context	Type	Fill of	Filled by	L. (m)	W. (m)	D. (m)	Interpretation	Description	Finds/ Ecofacts	Context Above	Context Below	Area
C462	Ditch	n/a	C463, C473	3.24	0.7	0.33	Small ditch or gully in eastern annex	E-W orientated gully to N of pit C462 truncated by burial enclosure ditch C16 to E and contemporary with C520 to W. Concave sides and narrow base, sharp U-shape in profile		C473	C475	D2
C463	Fill	C462	n/a	3.24	0.7	0.33	Fill of ditch C462	Fill of gully C462. Greyish buff brown sandy clay with inclusions of small stones and occasional animal bone, and occasional lumps of charcoal	SS#126	C16	C473	D2
C464	Pit	n/a	C465	0.4	0.2	0.1	Pit to E of C162 in E annex	Sub-oval pit orientated NE-SW located to S of gully C469 and NE of posthole C471. Located 0.5m to E of burial enclosure ditch C503. Concave sides and base, base deepest to SW		C465	Natural	D2
C465	Fill	C464	n/a	0.4	0.2	0.1	Fill of pit C464	Fill of pit C464. Dark brown silty sand with inclusions of animal bone and charcoal flecking	SS#125	C1	C464	D2
C466	Kiln	n/a	C467, C468, C478, C479, C485	2.22	0.95-1.25	0.28	Kiln at northern end of E. annex	Figure-of-8 shaped kiln to N of E annex. Orientated N-S with firing chamber to N and drying chamber to S. Two flues are connected to the firing chamber, C501 to the W and C488 to the E. Kiln located 0.3m N of ditch C2. Steep to vertical sides with sharp breaks of slope at the top and base and a flat base. Both chambers had a redeposited natural clay lining. Firing chamber was 1.2m N-S and 1.25m E-W and drying chamber was 1.02m N-S and 0.95m E-W		C478, C485	Natural	D2

Context	Type	Fill of	Filled by	L. (m)	W. (m)	D. (m)	Interpretation	Description	Finds/ Ecofacts	Context Above	Context Below	Area
C467	Fill	C466	n/a	2.2	0.95-1.25	0.22	Fill of kiln C466	Fill of kiln C466. Dark grey clay with mottling of light yellowish brown. Moderate to well compacted with frequent charcoal, occasional animal bone, rare burnt bone and occasional stone. Deliberate backfilling of the kiln. A number of large stones were uncovered within this fill in the central part of the kiln. These may relate to baffle stones, however they were within the deposit rather than on the base of the kiln.		C468	C479	D2
C468	Fill	C466	n/a	1.22 N-S	0.7-1.25	0.14	Fill of kiln C466	Upper fill of kiln C466. Mid- to dark brown silty clay, well compacted with frequent charcoal flecks, rare animal bone and occasional sub-angular stone. Final backfilling of kiln, also present in flue C488 to E	Flint 468:1	C1	C467, C488	D2
C469	Ditch	n/a	C470	5.44	0.44	0.34	Small linear ditch in eastern annex	E-W orientated gully truncated by burial enclosure ditches C503 and C497 to E and by field boundary ditch C180 to W. Steep U-shape in profile with steep, near vertical sides and flat base.		C470	Natural	D2
C470	Fill	C469	n/a	5.44	0.44	0.34	Fill of linear C469	Fill of ditch C469. Loose yellowish brown slightly sandy silty clay with small stone and fragmented animal bone inclusions	Iron fragment 470:1	C497	C469	D2
C471	Posthole	n/a	C472	0.34	0.33	0.12	Posthole to SE of pit C464	Cut of circular posthole 0.1m to SW of pit C465 and 0.7m to S of gully C469. Concave sides and base		C472	Natural	D2
C472	Fill	C471	n/a	0.34	0.33	0.12	Fill of posthole C471	Fill of posthole C471. Dark grey silty clay with two possible packing stones near the base and frequent inclusions of charcoal and animal bone fragments	SS#127	C1	C471	D2

Context	Type	Fill of	Filled by	L. (m)	W. (m)	D. (m)	Interpretation	Description	Finds/ Ecofacts	Context Above	Context Below	Area
C473	Fill	C462	n/a	3.24	0.33	0.12	Fill of ditch C462	Fill of ditch C462. Dark grey silty clay of moderate compaction with inclusions of small stones and animal bone		C463	C462	D2
C474	Pit	n/a	C475	0.7	0.45	0.22	Pit connected to ditch C462	Pit to the N of linear C462. Concave sides with sharp break of slope at the top and gentle at the base, base flat and rising slightly to N.		C475	Natural	D2
C475	Fill	C474	n/a	0.7	0.45	0.22	Fill of pit C474	Fill of pit C474. Highly compact mid-grey silty clay with occasional inclusions of small stones and animal bone		C462	C474	D2
C476	Grave cut	n/a	B XXXIV, C477	0.6 min	0.3	0.09	Grave cut of B XXXIV	Poorly surviving grave cut of B XXXIV. Surviving cut has gradual breaks of slope at the top and base and slightly uneven base due to underlying bedrock. Shallow grave cut which is truncated by C483 cut of grave BXXXV to the SE		C477, B XXXIV	C525	D2
C477	Fill	C476	n/a	0.6 min	0.3	0.09	Fill of grave cut C476	Light to mid brown sandy clay which was very compacted. Moderate medium sized stones to west	SS#128, 129	C483	C476, B XXXIV	D2
C478	Fill	C466	n/a	1.34	0.98	0.04	Fill of kiln C466	Basal fill of kiln C466. Dark greyish black with brown mottle charcoal-rich clayey silt of moderate compaction. Occasional small stone and rare animal bone inclusions. Covered the entire base of firing chamber and stretching into the drying chamber to the S. Similar to C485, though more charcoal present	SS#131	C479	C466	D2

Context	Type	Fill of	Filled by	L. (m)	W. (m)	D. (m)	Interpretation	Description	Finds/ Ecofacts	Context Above	Context Below	Area
C479	Fill	C466	n/a	0.1	0.1	0.24	Fill of kiln C466	Fill of kiln C466. Well compacted yellowish grey clay with occasional small angular stones. Covered all sides of the kiln from the surface to the top of the basal deposits. A later lining of the kiln or slumping/ collapse. No in situ burning of lining. Deposit narrowed the connection between the two chambers to 0.4-0.5m. 0.1m thickness of lining elsewhere	Flint 479:1	C469	C477, C485	D2
C480	Posthole	n/a	C481	0.4	0.4	0.2	Posthole to N of C469 in E annex	Posthole located 3.5m to N of gully C469 and 2m E of field boundary ditch C180. Circular in plan with steep sides and a concave base. Some in-situ burning evident on the E side of the posthole suggesting post was burnt in situ.		C481	Natural	D2
C481	Fill	C481	n/a	0.4	0.4	0.2	Fill of posthole C480	Fill of posthole C480. Mainly charcoal within a silty sand matrix with occasional burnt stone and small fragments of bone	SS#130	C1	C480	D2
C482	Fill	C16	n/a	4.43	0.93	0.11	Fill of burial enclosure ditch C16	Basal fill of burial enclosure ditch C16. Very compact mid-grey silty clay with inclusions of small stones and animal bone		C17	C16	D2
C483	Grave cut	n/a	B XXXV, C484	1.43	0.37	0.19	Grave cut of B XXXV	Grave cut of B XXXV. Sub-rectangular in plan with sharp break of slope at top and gradual at base with a flatish, undulating base. Sides near vertical at top. E-W orientated. Truncates C476 to NW		C484, BXXXV	C477, C545	D2

Context	Type	Fill of	Filled by	L. (m)	W. (m)	D. (m)	Interpretation	Description	Finds/ Ecofacts	Context Above	Context Below	Area
C484	Fill	C483	n/a	1.43	0.37	0.19	Fill of grave cut C483	Fill associated with B XXXV. Mid brown sandy, silty clay which was very compacted and difficult to excavate even when wet. Contained a very small amount of small stones.	SS#133-135	C1	C483, BXXXV	D2
C485	Fill	C466	n/a	0.6 N-S	0.8	0.03-0.09	Fill of kiln C466	Basal fill of kiln C466 at the S end of the drying chamber. Mid- to dark brown silty clay of moderate compaction. Frequent charcoal, frequent small stones and rare animal bone. Similar to C478 but less charcoal as further from firing chamber	SS#132	C479	C466	D2
C486	Fill	C2	n/a	7.26	1.73-2.4	0.22-0.4	Fill of ditch C2	Upper fill of annex ditch C2 to E. Organic material with wood, grass, twigs, and leaves visible, dark reddish brown with occasional stones and frequent animal bone. Stones more frequent near base. Related to C24 further W though significantly more organic	SS#157, 190	C16	C487	D2
C487	Fill	C2	n/a	7.26	0.17	0.4	Fill of ditch C2	Basal fill of annex ditch C2 to E. Mottled slump along S side of ditch. Organic material mixed with redeposited natural. Related to C23 further W though significantly more organic		C486	C2	D2

Context	Type	Fill of	Filled by	L. (m)	W. (m)	D. (m)	Interpretation	Description	Finds/ Ecofacts	Context Above	Context Below	Area
C488	Flue	n/a	C468	0.87 E-W	0.1-0.48	0.09	Cut of E flue of kiln C466	Flue connected to kiln C466 extending from the E side of the firing chamber. Tapers at W end near kiln and splayed to E giving the flue a sub-triangular shape in plan. Sharp break of slope at the top, concave gently sloping sides and gentle break of slope at the base. Slightly concave base. Filled with same upper fill as kiln		C468	Natural	D2
C489	Cancelled											D2
C490	Pit	n/a	n/a	0.6	0.5	0	Scorched base of pit beneath avenue	Scorched circular base of a truncated pit below avenue C182 and cut by field boundary C180 along its E side and 1.6m to E of drain C178. Likely to be the truncated remains of a kiln or fire pit in the eastern annex		C180	Natural	D2
C491	Grave cut	n/a	B XXXVI, C492, C536	1.55	0.41	0.26	Grave cut of B XXXVI	Grave cut of B XXXVI. Sub-rectangular in plan tapering in to E, with large natural rock at W end at c. 60-degree angle, which was used to mark head of grave. Steep, near-vertical sides with sharp break of slope at the top and base. Rock cut to W and base uneven at that end.		C536	Nat	D2
C492	Fill	C491	n/a	1.55	0.41	0.21	Fill of grave cut C491	Fill associated with B XXXVI. Main fill of grave cut C491 overlying burial. Compact redeposited natural mid brown stony clayey silt	SS#136-138	C1	C536, B XXXVI	D2

Context	Type	Fill of	Filled by	L. (m)	W. (m)	D. (m)	Interpretation	Description	Finds/ Ecofacts	Context Above	Context Below	Area
C493	Burial enclosure ditch	n/a	C494, C542	23.6	1.1-1.3	0.34-0.39	Burial enclosure ditch to SE	E section of burial enclosure ditch. Same as ditch C503 and C16 in D2 and C344, C304, C301 and C19 in D1. Generally U-shaped in profile with steep near vertical side to interior (W) and slightly more gentle concave side to exterior. Flat base sloping down to NE where ditch turns at c. 60-degree angle to run to NW, recorded as C16 beyond this point. Truncated by hollow C509 to NE. A number of slumps along internal side suggest the ditch had an internal bank. Base narrows to NE before turning to NW		C533	C463, C470	D2
C494	Fill	C493	n/a	23.6	0.84-1.3	0.2-0.34	Fill of ditch C493	Fill of burial enclosure ditch C493. Compact dark grey clayey silt with occasional stones and animal bone inclusions. Water-laid silting up of ditch C493 with occasional slumping events from internal side.	iron plough coulter 494:1; SS#154	C542, C504, C509	C530	D2
C495	Ditch	n/a	C496	19.53	1.12-1.34	0.3-0.32	Ditch to E of C493 truncated by sewer	Same as C499				D2
C496	Fill	C495	n/a	19.53	1.12-1.34	0.3-0.32	Fill of ditch C495	Same as C500				D2

Context	Type	Fill of	Filled by	L. (m)	W. (m)	D. (m)	Interpretation	Description	Finds/ Ecofacts	Context Above	Context Below	Area
C497	Ditch	n/a	C498	11.61	0.8	0.28-0.38	Ditch, possible continuation of C495	NNE-SSW running linear ditch. Slightly concave base and relatively straight sides at c. 50-degree angle with sharp breaks of slope at the top and base. Similar function to ditch C499, which runs in a similar alignment to the E, though is from an earlier phase. Cut by C527 and C499		C550	C470	D2
C498	Fill	C497	n/a	11.61	0.8	0.22-0.25	Fill of ditch C497	Upper fill of ditch C497. Mottled pale yellowy grey silt with orangey brown flecking, compact. Occasional charcoal flecking and pebbles. More orange staining to top	Flint 498:1	C527	C550	D2
C499	Ditch	n/a	C500	19.53	0.68-1.1	0.24-0.32	Ditch to SE of C497	Ditch running NNE-SSW. Concave sides and base, sloping down to SSW. Partially truncating E side of C497 and cut ditch C527. Rises and terminates to NNE at edge of hollow C509		C549	C546	D2
C500	Fill	C499	n/a	19.53	0.68-1.1	0.15	Fill of ditch C499	Upper fill of ditch C499. Similar to fill C498 in ditch C497 but with dense concentration of orangey brown mottling throughout, hard and compact, mixed with a pale grey silty clay		C507	C549	D2
C501	Flue	n/a	C502	1.12	0.1-0.48	0.06	Cut of W flue of kiln C466	Flue connected to kiln C466 extending from the W side of the firing chamber. Tapers at E end near kiln and splayed to W giving the flue a sub-triangular shape in plan. Sharp break of slope at the top, concave gently sloping sides and gentle break of slope at the base. Gently sloping at W end. Slightly concave base		C502	Natural	D2

Context	Type	Fill of	Filled by	L. (m)	W. (m)	D. (m)	Interpretation	Description	Finds/ Ecofacts	Context Above	Context Below	Area
C502	Fill	C501	n/a	1.12	0.1-0.48	0.06	Fill of flue C501	Fill of W flue C501 of kiln C466. Light yellowish brown slightly sandy clay, very compacted, with occasional small stones, rare animal bone and rare charcoal flecking		C1	C501	D2
C503	Burial enclosure ditch	n/a	C504, C530, C531, C532, C533	23.6	1.16	0.36	Burial enclosure ditch to SE	Same as C493		C530	C470	D2
C504	Fill	C503	n/a	1	0.5-1.16	0.03-0.36	Fill of ditch C503	Localised deposit of ash and charcoal overlying the main fill of the burial enclosure ditch C494. Contained a sherd of post-medieval pottery	Post-medieval pottery 504:1; SS#153	C1	C494	D2
C505	Gully	n/a	C506	11.16	0.3-0.7	0.19-0.39	Gully within E annex truncated by C2	Same as C520				D2
C506	Fill	C505	n/a	11.16	0.7 max	0.39	Fill of gully C505	Same as C521				D2
C507	Sewer	n/a	C508	57.71	0.7-1	0.7 min.	Cut of modern sewer pipe	Modern sewer pipe running N-S through D2 with 3 manholes present. Truncates burial enclosure ditches, annex ditches and the hollow to the NE. Straight sided service trench sloping down to N. 6" concrete pipe, manholes 0.9 x 1.4m concrete boxes		C508	C510	D2
C508	Fill	C507	n/a	57.71	0.7-1	0.7 min.	Fill of modern sewer trench C507	Fill of sewer pipe trench C507. Mixed redeposited natural and frequent stones overlying sewer pipe		C1	C507	D2

Context	Type	Fill of	Filled by	L. (m)	W. (m)	D. (m)	Interpretation	Description	Finds/ Ecofacts	Context Above	Context Below	Area
C509	Hollow	n/a	C510, C514, C526	20 E-W	19	0.13-0.29	Cut of hollow to NE fo Area D2	Hollow at NE end of D2. Gently sloping side to W with gentle break of slope at topp and base. Base continues to slope down to E edge of D2. Truncated by modern soakaway pit relating to well to E. E edge rises more sharply with a sharp break of slope at the top and gentle break of slope to the E. Edges to N and S are less defined. Undulating base. Hollow cuts or overlies burial enclosure ditch C503/ C493. It appears an earlier version of this water-filled feature was present before the burial enclosure ditch and formed the NE boundary of the annex ditch with C2 and C527 running up to this area before petering out		C526	C494	D2
C510	Fill	C509	n/a	20 E-W	19	0.13-0.29	Fill of hollow C509	Fill of hollow C509. Dark greyish brown silt to west becoming organic to E with inclusions of stone and animal bone	iron nail 510:1; flint 510:2	C511	C526	D2
C511	Grave cut	n/a	B XXXVII, C512, C513, C515	1.73	0.58	0.34	Grave cut of B XXXVII	Grave cut of B XXXVII. Sub-rectangular in plan with sharp breaks of slope at top and base and a flattish base undulating at eastern end. Steep, near vertical sides, NW-SE orientated		B XXXVII, C515	Natural	D2
C512	Fill	C511	n/a	0.23 sw	0.14 ne	0.11	Fill of grave cut C511	Basal fill associated with B XXXVII. Mid-grey very compacted sandy clay which was at the upper ne end of grave. Very occasional stone inclusions. Upper fill at NW end. Mix of grave fill and pit C509 pit fill.		C1	C515	D2

Context	Type	Fill of	Filled by	L. (m)	W. (m)	D. (m)	Interpretation	Description	Finds/ Ecofacts	Context Above	Context Below	Area
C513	Fill	C511	n/a	1.36	0.51	0.06	Fill of grave cut C511	Main upper fill of BXXXVII. Dark brown sandy clay which had a very hard compaction when dry and sticky when wet. Occasional inclusions of stone, charcoal to south		C509	C515	D2
C514	Fill	C509	n/a	20 E-W	19	0.13-0.29	Fill of hollow C509 overlying grave cut C511	Dark grey compact sandy silt concentrated to east end of BXXXVII. Moderate small - medium stone inclusions and two charcoal flecks. Fill from hollow feature C509 overlying grave cut. Same as C510		C1	C509	D2
C515	Fill	C511	n/a	1.68	0.35	0.17	Fill of grave cut C511	Mid grey very compacted sandy clay which overlay the whole extent of BXXXVII. This layer was extremely compact and difficult to excavate.	SS#140-142	C512, C513	B XXXVI, C511	D2
C516	Gully	n/a	C517	1.93	0.9	0.24	Gully in E annex cut by C503	Gully running NW-SE to S of gully C469. Truncated by burial enclosure ditch C503. Concave side to S with sharp break of slope at top and more gentle at base, N side sloping slightly more gently, concave base. Did not appear on E side of burial enclosure ditch, though this may be due to the drop in ground level to E		C517	Natural	D2
C517	Fill	C516	n/a	1.93	0.9	0.24	Fill of ditch C516	Fill of gully C516. Mottled orangey brown and grey sandy silt with inclusions of occasional stone and animal bone		C503	C516	D2
C518	Furrow	n/a	C519	0.7	0.29	0.1	Shallow furrow connecting to ditch C462	Linear furrow running N-S connected to the S side of gully C462. Very small and shallow furrow. Gentle break of slope at the top and base, flat base, shallow concave sides, shallow U-shape in profile		C519	Natural	D2

Context	Type	Fill of	Filled by	L. (m)	W. (m)	D. (m)	Interpretation	Description	Finds/ Ecofacts	Context Above	Context Below	Area
C519	Fill	C518	n/a	0.7	0.29	0.1	Fill of furrow C518	Fill of furrow C518. Brown sandy clay, moderate compaction, with inclusions of small stones		C1	C518	D2
C520	Ditch	n/a	C521	11.16	0.3-0.7	0.19-0.39	Ditch in E annex to N	Earliest and most easterly of three NNE-SSW linear gullies or ditches at the western end of Area D2. Contemporaneous with gully C462 to E. Concave sides with sharp break of slope at the top and more gentle at the base to E, truncated to W. Flat base. Truncated by field boundary ditch to S and to N by ditch C2. May be related to ditch C262 to S in D1. Same as C505. Narrower and shallower to N.		C521	Natural	D2
C521	Fill	C520	n/a	11.16	0.7 max	0.39	Fill of ditch C520	Fill of ditch C520. Moderately compact sandy brown silty clay with frequent stones. Fill becomes stonier and darker to N with occasional charcoal flecking		C522	C520	D2
C522	Ditch	n/a	C523	13.98	0.3-0.48	0.42	Ditch in E annex to N	Secondary and central of three NNE-SSW linear gullies or ditches at the western end of Area D2. Concave sides with sharp break of slope at the top and more gentle at the base to E, truncated to W. Flat base. Truncated by field boundary ditch to S and terminates to N of burial enclosure ditch C16. May be related to ditch C262 to S in D1		C523	C521	D2
C523	Fill	C522	n/a	13.98	0.48	0.42	Fill of ditch C522	Fill of ditch C522. Greyish brown compact silty clay with inclusions of stone and gravel and rare animal bone	stone oil lamp 523:1	C524, C16	C522	D2

Context	Type	Fill of	Filled by	L. (m)	W. (m)	D. (m)	Interpretation	Description	Finds/ Ecofacts	Context Above	Context Below	Area
C524	Ditch	n/a	C525	10.82	0.65	0.36	Ditch in E annex to N	Latest and most westerly of three NNE-SSW linear gullies or ditches at the western end of Area D2. Concave sides with sharp break of slope at the top and more gentle at the base. Flat base. Truncated by field boundary ditch to S and terminates to N, though it appears to peter out at this point and may have originally continued at a higher level. May be related to ditch C262 to S in D1		C525	C523	D2
C525	Fill	C524	n/a	10.82	0.65	0.36	Fill of ditch C524	Fill of ditch C524. Greyish brown silty clay of extremely high compaction with frequent inclusions of gravel and small to medium sized stones. Compaction may be due to avenue and field boundary construction to W		C180	C524	D2
C526	Fill	C509	n/a	1.1	1.03	0.11	Fill of hollow C509	Basal fill of hollow C509 at S end, present at SW edge over ditch C493. Mottled yellow and grey clayey silt with redeposited natural content. A settling fill at edge of hollow		C510	C509	D2

Context	Type	Fill of	Filled by	L. (m)	W. (m)	D. (m)	Interpretation	Description	Finds/ Ecofacts	Context Above	Context Below	Area
C527	Ditch	n/a	C528, C529, C535, C537, C546, C547, C548	14.18	1.50-2.25	0.46-0.58	E annex ditch to SE	Stretch of inner annex ditch to S within Area D2. Same as C162 to W in D1. Cut by C499 and sewer C507 within Area D2 and by field boundary C180 to W. Continues to NE towards pumphouse for modern well and is truncated by construction cut relating to this. Probably ran up to pond in NE corner of Area D2. Sharp break of slope at the top with steep sides and sharp break of slope at the base on internal side, more gradual side and breaks of slope on external side. Base slightly stepped being deeper on internal side (0.86m width of deeper section), possibly indicative of recutting or maintenance		C537, C548	C498	D2
C528	Fill	C527	n/a	14.18	2.25	0.2-0.27	Fill of ditch C527	Fill of ditch C527. Redeposited natural, mid-grey clay mottled with yellow and orange pockets of sandy clay. Frequent charcoal flecking along internal side, occasional along external side. Well compacted		C499	C535	D2
C529	Fill	C527	n/a	0.7	0.65	0.08	Fill of ditch C527	Fill of ditch C527. Ash and charcoal deposit within a grey clay of moderate compaction with frequent burnt bone. Present along internal side of ditch as a lens within fill C535. Petering out to NE		C535	C535	D2

Context	Type	Fill of	Filled by	L. (m)	W. (m)	D. (m)	Interpretation	Description	Finds/ Ecofacts	Context Above	Context Below	Area
C530	Fill	C503	n/a	2	0.5	0.06	Fill of ditch C503	Slump along inner side of burial enclosure ditch C503 on NE-SW running section. Orangey brown gritty silty sand, re-deposited natural, with occasional stone inclusions. Localised slump along inner side of the ditch, very similar to slump C532 below		C494	C531	D2
C531	Fill	C503	n/a	2	0.68	0.1	Fill of ditch C503	Fill of burial enclosure ditch C503 along NE-SW running section. Dary grey silty clay, very similar to basal fill C533 but separated from it by slump C532		C530	C532	D2
C532	Fill	C503	n/a	2	0.2	0.26	Fill of ditch C503	Slump along inner side of burial enclosure ditch C503 on NE-SW running section. Orangey brown gritty silty sand, re-deposited natural, with occasional stone inclusions. Localised slump along inner side of the ditch		C532	C533	D2
C533	Fill	C503	n/a	2	0.4	0.08	Fill of ditch C503	Basal fill of burial enclosure ditch C503 along NE-SW running section. Dary grey silty clay		C532	C503	D2
C534	Fill	C200	n/a	13	1.48-1.96	0.29-0.35	Fill of ditch C200 to E	Fill of ditch C200 within Area D2. Greyish brown clayey silt to W becoming a dark brown organic silt to E. Stone and animal bone inclusions		C180, C507	C200	D2
C535	Fill	C527	n/a	12	1.9	0.23	Fill of ditch C527	Fill of ditch C527. Greyish brown organic silty clay, quite moist, with frequent animal bone, and charcoal flecks, particularly on internal side. Frequent degraded stone, moderate compaction. Concentrated deposit of animal bone on internal side beneath fill C529	SS#143	C529, C528	C537	D2

Context	Type	Fill of	Filled by	L. (m)	W. (m)	D. (m)	Interpretation	Description	Finds/ Ecofacts	Context Above	Context Below	Area
C536	Fill	C491	n/a	0.3	0.3	0.05	Fill of grave cut C491	Basal fill of grave cut C491. Dark brown charcoal and organic-rich silt. Patch of fill below the burial towards the N end of the grave cut, may relate to a feature truncated by the burial itself, or a small patch of backfill prior to the insertion of the burial	SS#139	C492, B XXXVI	C491	D2
C537	Fill	C527	n/a	14.18	0-4-0.6	0.19	Fill of ditch C527	Fill of ditch C527. Sterile grey clay, possibly a slump or a survival from a cleaning out of the ditch. Occasional degraded black stone inclusions. Moderate compaction. Located along the internal side and partially along the base	Crucible 537:1	C535	C527	D2
C538	Grave cut	n/a	B XXXVIII, C539, C540	1.67	0.4	0.3	Grave cut of B XXXVIII	Grave cut of B XXXVIII. Sub-rectangular in plan. Sharp B.O.S to top and gradual concave at base, with a slightly rounded base.		C539, C540	C543	D2
C539	Fill	C538	n/a	0.82	0.4	0.3	Fill of grave cut C538	Fill of grave cut C538 associated with B XXXVIII. Located to west end of grave consisting of a mixture of grave fill and the fill of the pit truncated to south. Dark grey sandy clay which was very compacted. Occasional inclusions of charcoal, small and medium stones and some redeposited clumps of burnt clay.	Whats the relationships with the fills? SS#144	C1	C538	D2

Context	Type	Fill of	Filled by	L. (m)	W. (m)	D. (m)	Interpretation	Description	Finds/ Ecofacts	Context Above	Context Below	Area
C540	Fill	C538	n/a	0.82	0.4	0.3	Fill of grave cut C538	Fill of grave cut C538 associated with B XXXVIII. Located to the east end of the grave cut, no relationship with other fill of grave was identified. Mid-grey sandy clay which was moderately compacted. Frequent small stone and occasional medium stone inclusions.	Gunflint 540:1; SS#145-146	C1	C538	D2
C541	Pit	n/a	C543	0.94 NW-SE	0.64	0.17	Pit cut by grave cut C538	Pit which has been truncated by BXXXVIII to north. Sharp break of slope to top and gradual to base with concave sides. Base is rounded coming down onto a natural bedrock base.		C543	Natural	D2
C542	Fill	C493	n/a	1	0.35	0.3	Fill of ditch C493	Slump within ditch C493. Slumped fill along internal side of ditch possibly relating to slumping of bank material. Mixed orange and grey silty sand redeposited natural. Cut by C469 to N, peters out to S. Contained within C494 material indicating there was no change in the filling process between slumping events. A number of other small slumps were apparent elsewhere along inner side of ditch		C494	C494	D2
C543	Fill	F541	n/a	0.94 NW-SE	0.64	0.17	Fill of pit C541	Mid grey-orangy sandy clay which which had a very hard compaction. Frequent stone and occasional charcoal and burnt clay inclusions. Only evidence of in situ burning was to the west end of the pit, however due to the very small size of the area its possible the burning was from the redepositing of burnt material within the pit.	SS#147	C538	C541	D2

Context	Type	Fill of	Filled by	L. (m)	W. (m)	D. (m)	Interpretation	Description	Finds/ Ecofacts	Context Above	Context Below	Area
C544	Pit	n/a	C545	1.9	1.8	0.18	Pit cut by grave cut C483	Shallow circular pit in E annex truncated by grave cut C483 for B XXXV to the W. Gentle break of slope at the top with shallow concave sides and flat stony base		C545	Natural	D2
C545	Fill	C544	n/a	1.9	1.8	0.18	Fill of pit C544	Fill of pit C544. Brown silty sand with inclusions of gravel, medium-sized stones, occasional charcoal flecking and occasional animal bone	Flint 545:1	C483	C544	D2
C546	Fill	C527	n/a	14.18	1.48	0.26	Fill of ditch C527	Same as C528				D2
C547	Fill	C527	n/a	10	1.2	0.2	Fill of ditch C527	Fill of ditch C527 to W of sewer C507. Compact grey silty clay with frequent animal bone and occasional angular stone. Equivilant to C535 to NE but less organic		C528	C548	D2
C548	Fill	C527	n/a	10	0.8	0.06-0.17	Fill of ditch C527	Basal fill of ditch C527 to W of sewer C507. Greenish grey stony sand deposit along the base of the ditch		C547	C527	D2
C549	Fill	C499	n/a	19.53	0.6-0.94	0.09-0.17	Fill of ditch C499	Basal fill of ditch C499. Wider and deeper to S. Pale grey with some orange staining at top of fill giving way to cleaner pale grey clayey silt at the base		C500	C499	D2
C550	Fill	C497	n/a	11.61	0.6	0.08-0.13	Fill of ditch C497	Basal fill of ditch C497. Pale yellowish grey clayey silt with occasional stones, silting up of the base of the ditch		C498	C497	D2
C551	Ditch	n/a	C552	11.3	1.92-2	0.18-2	Post-medieval ditch to E of hollow C509	NNW-SSE running post-medieval ditch. Broad flat base, concave side to W, more gently sloping and slightly convex side to E. Splits into two branches to S with the E channel C561 post dating the W channel		C560	Natural	D2

Context	Type	Fill of	Filled by	L. (m)	W. (m)	D. (m)	Interpretation	Description	Finds/ Ecofacts	Context Above	Context Below	Area
C552	Fill	C551	n/a	11.3	1.92-2	0.18-2	Fill of ditch C551	Fill of post-medieval ditch C551. Soft grey clayey silt with yellow sand patches. Inclusions of animal bone and occasional red brick fragments		C561	C560	D2
C553	Modern disturbance	n/a	C554	8.92	0.43	0.2	Modern disturbance cutting C58, C432 and C309 in E. annex	Linear cut of modern disturbance running NW-SE across western inner annex truncating the junction of features C58, C432, C143 and C309. Also cut ringfort ditch C235 to SE. Possible drainage feature relating to gardens annex		C554	C144	D1
C554	Fill	C553	n/a	8.92	0.43	0.2	Fill of modern disturbance	Fill of modern disturbance/ drainage feature C553. Redeposited natural with pockets of various fill from the fetures truncated by the feature and occasional chunks of concrete	Flint 554:1	C1	C553	D1
C555	Modern pit	n/a	C556	6.79	5.72	0.77	Modern pit truncating S side of ringfort	Large rectangular modern pit truncating southern end of ringfort and southern annex ditch, as well as later burial enclosure ditch. Recent building rubble waste pit		C556	C304, C344	D1
C556	Fill	C555	n/a	6.79	5.72	0.77	Fill of pit C555	Fill of modern pit C555. Mainly filled with twisted iron bars and building rubble, loose compaction		C1	C555	D1
C557	Stakehole	n/a	n/a	0.14	0.14	0.07	Stakehole within structure C315/ C379	Shallow circular stakehole within structure formed by slot trench arcs C315 and C379. Off-centre within structure being 1m from C379 to NW and 1.45m from C315 to SE. Filled with a mid-brown sandy silt		C1	Natural	D1

Context	Type	Fill of	Filled by	L. (m)	W. (m)	D. (m)	Interpretation	Description	Finds/ Ecofacts	Context Above	Context Below	Area
C558	Gully	n/a	C559	1.28	0.28	0.03	Shallow gully within structure C315/ C379	Slightly curving gully within structure C315/ C379 to S of stakehole C557. Narrow and shallow, concave sides and base. Base of feature, possibly drainage feature or wheel rut. Appears to line up with C347 to SE and may not relate to structure		C559	Natural	D1
C559	Fill	C558	n/a	1.28	0.28	0.03	Fill of gully C558	Fill of gully C558. Dark greyish brown sandy silt with charcoal flecks and occasional stones. Compact		C1	C558	D1
C560	Fill	C551	n/a	11.3	0.9	0.21	Fill of ditch C551	Basal fill of post-medieval ditch C551. Reddish brown silt with higher organic content and occasional animal bone. Located in the deeper W side of ditch		C552	C551	D2
C561	Channel	n/a	C562	3	1.2	0.14	Channel running into C551	Channel draining into ditch C551 from the E orientated NW-SE. Shallow channel with concave sides and undulating base flowing into last phase of ditch C551		C562	C551	D2
C562	Fill	C561	n/a	3	1.2	0.14	Fill of channel C561	Fill of channel C561 and forming upper fill of ditch C551 also. Soft greyish brown silty clay with occasional animal bone and brick fragments		C1	C561	D2
C563	Fill	C245	n/a	7.23	0.79	0.1-0.3	Fill of ditch C245	*Renumbered as double with ditch C246. Fill of ditch C245. Dark brownish grey silty clay with occasional chunks of charcoal, occasional animal bone and burnt stone. Cut by C270 and C200 to E. Overlies three postholes and a post socket along base of C245		C270	C261, C566, C567, C568	D1

Context	Type	Fill of	Filled by	L. (m)	W. (m)	D. (m)	Interpretation	Description	Finds/ Ecofacts	Context Above	Context Below	Area
C564	Deposit	n/a	n/a	6	1.36	0.18	Ringfort bank to W	Layer of mid-brownish grey silty clay with occasional gravel and stone inclusions present in a wedge along inner side of ringfort ditch C4 to W. Overlies firepit C435		C1	C436	D1
C565	Pit	n/a	C437, C434	0.67 E-W	c. 0.3	0.12	Pit along external side of Ditch C200	*Renumbered as double with fill of firepit C435. Cut of pit along external side of ditch C200 to the SW. Pit is truncated and overlaid by the ditch fills. Oval pit along external side of the ditch. Concave sides and base		C434	Natural	D1
C566	Posthole	n/a	C563	0.3	0.28	0.11	Post socket within ditch C245	Post socket along N side of linear C245 formed by an arc of four supporting stones which surrounded the post socket. Located 1m to the W of posthole C260 and filled by C563 fill of linear		C563	C245	D1
C567	Posthole	n/a	C563	0.3	0.3	0.06	Posthole in ditch C245	Posthole cut into base of linear C245. Located 0.9m to W of post socket C566 at the edge of the step in the base of linear C245. Located along the N side of the linear and filled with C563 fill of the linear		C563	C245	D1
C568	Posthole	n/a	C563	0.35	0.35	0.12	Posthole in ditch C245	Posthole cut into the base of linear C245. Located 0.9m to W of posthole C567 to W of step in the base of C245. Sub-circular in plan, Vertical sided to W and S, steeply concave to E and N. Westernmost posthole along C245. Filled with C563 fill of linear		C563	C245	D1

Context	Type	Fill of	Filled by	L. (m)	W. (m)	D. (m)	Interpretation	Description	Finds/ Ecofacts	Context Above	Context Below	Area
C569	Fill	C117	n/a	2.42 E-W	2 max	0.46	Fill of structure cut	Upper fill of cut C117 for structure C116. Associated with period after structure had been dismantled and gone out of use. Mid-brown light greyish brown silty clay with occasional small stones		C141	C114	D1
C570	Fill	C35	n/a	6.8	1 min	0.34	Fill of ringfort ditch	Fill of earlier line of ringfort ditch to W C35. Greyish brown silty clay, loose compaction, with some gravel and angular stone inclusions		C30	C35	D1
C571	Surface	C52	n/a	2.55	0.8	0.11	Stone surface crossing annex ditch to NW	Rough stone crossing over ditch C52 to WNW of ringfort connecting inner W annex with area to NW. Crossing consisted of flat angular stones at the base of the upper fill and overlying the basal fill. Appeared to be an intentional placement of stones to aid crossing the ditch.		C53	C57	D1
C572	Surface	C2	n/a	3.14	1.3	0.14	Stone surface crossing ringfort and annex ditch to NW	Rough stone crossing over ditch C2 to the NW of the ringfort. The surface was cut by burial enclosure ditch C19 to S and appeared to originally be orientated NW-SE. It was unclear whether the stones also crossed ringfort ditch due to truncation by later burial enclosure ditch. Generally flat angular stones present, though some rounded stones also present. Appeared relatively informal		C19	C3	D1

Context	Type	Fill of	Filled by	L. (m)	W. (m)	D. (m)	Interpretation	Description	Finds/ Ecofacts	Context Above	Context Below	Area
C573	Fill	C239	n/a	3	0.5	0.11	Fill of ringfort ditch C239	Fill of ringfort ditch C239 to W of entrance. Very similar to C266 to E of entrance. Basal fill in this section of the ditch. Light brownish grey silty clay with occasional small stones. Loose compaction		C406	C239	D1
C574	Fill	C33	n/a	13	1.09	0.11	Fill of ditch C33	Secondary fill of ditch C33. Present in the N and central part of the ditch. Dark grey clayey silt with occasional charcoal flecking		C226	C43	D1
C575	Pit	n/a	n/a	0.4	0.3	0	Pit to NW	Scorched base of a pit to NE of slot trench C211 and W of pit C217. No fill survives		C1	Nat	D1

APPENDIX 2 Drawing Register

Drawing No.	Plan/Section	Description	Scale	Area
1	Plan	Mid-ex plan of Box Section 5 through ringfort ditch C4	1:20	D1
2	Section	W-facing section of ditches C2 & C19, Box Section 2	1:20	D1
3	Section	E-facing section of ditches C2 & C19, Box section 2	1:20	D1
4	Section	W-facing section of ditches C2, C4 & C19, Box Section 3	1:20	D1
5	Section	N-facing section of ditch C4, C30, Box section 5	1:20	D1
6	Section	N-facing section of ditch C4, Box Section 5	1:20	D1
7	Section	S-facing section of ditch C4, Box Section 5	1:20	D1
8	Section	NW-facing section of ditch C4 to NE	1:20	D1
9	Section	N-facing section of stake-hole C45, Box Section 6	1:20	D1
10	Section	SW-facing section of ditches C2, C4 & C8, Box Section 4	1:20	D1
11	Section	SW-facing section of ditches C52 & C54	1:20	D1
12	Section	S-facing section of ditches C67 & C69	1:20	D1
13	Section	SSE-facing section of ditch C88	1:20	D1
14	Section	W-facing section of ditches C2, C4 & C19 with skull in section	1:10	D1
15	Plan	Plan of B XII, oriented NE-SW	1:10	D1
16	Plan	Plan of B XIII, oriented NE-SW	1:10	D1
17	Plan	Post-ex plan of B XII and B XIII	1:10	D1
18	Section	N-facing section of structure C117 and ditch C112	1:20	D1
19	Section	Mid-ex working E-facing section of ditch C97 and kiln C99	1:10	D1
20	Plan	Plan of B XIV, oriented NE-SW	1:10	D1
21	Section	NW-facing section of kiln C99	1:10	D1
22	Plan	Mid-ex plan of intersection of ditches C58 and C127	1:20	D1
23	Plan	Mid-ex plan of structure C117	1:20	D1
24	Plan	Plan of B I, oriented E-W	1:10	D1
25	Plan	Plan of B II, oriented E-W	1:10	D1
26	Plan	Plan of B III, oriented E-W	1:10	D1
27	Plan	Post-ex plan of B II, oriented E-W	1:10	D1
28	Plan	Post-ex plan of B III, oriented E-W	1:10	D1
29	Plan	Plan of B IV, oriented E-W	1:10	D1
30	Plan	Post-ex plan of B IV, oriented E-W	1:10	D1
31	Plan	Plan of B V and B VI, oriented E-W	1:10	D1
32	Plan	Post-ex plan of B V and B VI, oriented E-W	1:10	D1
33	Plan	Plan of B VII, oriented E-W	1:10	D1
34	Plan	Plan of B VIII, oriented E-W	1:10	D1
35	Plan	Plan of B IX, oriented E-W	1:10	D1
36	Plan	Plan of B X, oriented NE-SW	1:10	D1
37	Plan	Post-ex plan of B X, oriented NE-SW	1:10	D1
38	Plan	Plan of B XI, oriented NE-SW	1:10	D1
39	Plan	Post-ex plan of B XI, oriented NE-SW	1:10	D1
40	Section	W-facing section of Structure C116 and cut C117	1:20	D1

Drawing No.	Plan/Section	Description	Scale	Area
41	Section	W-facing section of kiln C99 and ditches C97 and C129	1:10	D1
42	Plan	Post-ex plan of kiln C99	1:20	D1
43	Plan	Mid-ex plan of structure C116	1:20	D1
44	Cancelled			D1
45	Plan	Plan of B XVI	1:10	D1
46	Section	N-facing section of cut C117 for structure C116	1:20	D1
47	Section	S-facing section of cut C147 for surface C142, and ditch C153	1:20	D1
48	Section	N-facing section of ditch C79	1:20	D1
49	Section	W-facing section of ditches C159 and C162	1:20	D1
50	Section	NNE-facing section of firepit C175	1:10	D1
51	Section	S-facing section of laneway C182, field boundary C180 and drain C178	1:20	D1
52	Section	S-facing section of ditches C67 & C69	1:20	D1
53	Section	NNE-facing section of pit C187	1:10	D1
54	Plan	Plan of B XVIII, BXIX and B XX, oriented E-W	1:10	D1
55	Plan	Plan of B XVII	1:10	D1
56	Section	SW-facing section of kiln C222 truncated by enclosure ditch C4 and service trench C86	1:10	D1
57	Section	NW-facing section of feature C229 truncated by enclosure ditch C4	1:10	D1
58	Section	S-facing section of cooking pit C240 within enclosure ditch C239	1:20	D1
59	Plan	Plan of B XXI and pit C38	1:10	D1
60	plan	Post-ex plan of cooking pit C240 and posthole C242	1:20	D1
61	Section	SE-facing section of enclosure ditches C4 and C235 and pit C231	1:10	D1
62	Plan	Plan of B XXII	1:10	D1
63	Section	S-facing section of enclosure ditch C239	1:10	D1
64	Section	NW-facing section of ditches C200, C259, C245, pit C227 and posthole C260	1:20	D1
65	Section	W-facing section of ditch C245	1:10	D1
66	Section	SE-facing section of ditch C200		D1
67	Section	N-facing section of enclosure ditch C239 and ditch C262	1:20	D1
68	Plan	Plan of B XXIII	1:10	D1
69	Section	W-facing section of slot trench C277	1:10	D1
70	Section	S-facing section of ditch C33 and curvilinear C40	1:10	D1
71	Section	N-facing section of ditch C33 and curvilinear C40	1:10	D1
72	Section	S-facing section of ditch C33 and curvilinear C40	1:10	D1
73	Section	E-facing section of curvilinear ditch C207	1:10	D1
74	Section	E-facing section of curvilinear ditch C207	1:10	D1
75	Section	NE-facing section of curvilinear ditch C207	1:10	D1
76	Section	E-facing section of curvilinear ditch C209 and plough furrow C219	1:10	D1
77	Section	E-facing section of curvilinear ditch C211	1:10	D1
78	Section	E-facing section of linear C279	1:10	D1
79	Section	SW-facing section of pit C213	1:10	D1
80	Section	NW-facing section of pit C283	1:10	D1

Drawing No.	Plan/Section	Description	Scale	Area
81	Section	SE-facing section of ditch C33 and curvilinear C40	1:10	D1
82	Plan	Plan of B XXIV and B XXV	1:10	D1
83	Section	S-facing section of burial enclosure ditch C304	1:20	D1
84	Plan	Post-ex plan of B XXIV and B XXV	1:10	D1
85	Section	W-facing section of junction of ditches C97 and C309	1:10	D1
86	Plan	Plan of C288 entrance across enclosure ditch C239	1:20	D1
87	Section	NW-facing section of ditch C200 and pit C270	1:20	D1
88	Section	S-facing section of ditch C97 and pit C329	1:10	D1
89	Plan	Plan of B XXVI and linear C338	1:10	D1
90	Section	W-facing section of ditches C129 and C97	1:10	D1
91	Section	S-facing section of ditches C129 and C309 and slot trench C347	1:10	D1
92	Plan	Plan of B XXVIII	1:10	D1
93	Plan	Post-ex plan of B XXVIII	1:10	D1
94	Section	NW-facing section of ditch C344 and gully C357	1:10	D1
95	Section	S-facing section of gully C357 and profile of ditch C246	1:20	D1
96	Section	S-facing section of ditch C246	1:20	D1
97	Section	SE-facing section of ditch C344 and gullies C347 and C357	1:20	D1
98	Section	W-facing section of gully C347 and postholes C362 and C364	1:10	D1
99	Plan	Plan of B XXIX and B XXX	1:10	D1
100	Plan	Plan of B XXXI	1:10	D1
101	Section	N-facing section of ditch C127	1:10	D1
102	Section	S-facing section of ditch C127	1:10	D1
103	Plan	Post-ex plan of B XXXI	1:10	D1
104	Plan	Plan of B XXX and post-ex plan of B XXIX	1:10	D1
105	Plan	Plan of B XXXII	1:10	D1
106	Section	W-facing section of ditches C246 and C344	1:20	D1
107	Section	NE-facing section of ditch C127	1:10	D1
108	Section	WSW-facing section of ditch C127	1:10	D1
109	Section	NE-facing section of pit C392	1:10	D1
110	Section	S-facing section of slot trench C143	1:10	D1
111	Section	SE-facing section of ditch C127	1:10	D1
112	Section	N-facing section of ditch C58	1:10	D1
113	Section	S-facing section of enclosure ditch C4 and slot trench C143, Box Section 6	1:20	D1
114	Section	N-facing section of enclosure ditch C4 and slot trench C143, Box Section 6	1:20	D1
115	Section	N-facing section of enclosure ditch C4, Box Section 8	1:20	D1
116	Section	E-facing section of ditches C344 and C396	1:20	D1
117	Plan	Plan of B XXXIII	1:10	D1
118	Plan	Post-ex plan of B XXXIII	1:10	D1
119	Section	S-facing section of enclosure ditch C4 and ditch C403, Box Section 5	1:10	D1
120	Section	E-facing section of ditches C239, C235, C159 and C162	1:20	D1

Drawing No.	Plan/Section	Description	Scale	Area
121	Section	S-facing section of ditch C309	1:20	D1
122	Section	E-facing section of ditch C309	1:20	D1
123	Section	W-facing section of ditches C309 and C367	1:20	D1
124	Section	E-facing section of ditches C309 and C367	1:20	D1
125	Section	W-facing section of ditches C235 and C239	1:10	D1
126	Section	E-facing section of ditches C235 and C239	1:10	D1
127	Section	N-facing section of kiln C410	1:10	D1
128	Section	E-facing section of ditches C162 and C415	1:10	D1
129	Section	W-facing section of ditch C235	1:20	D1
130	Section	E-facing section of feature C422	1:20	D1
131	Section	SE-facing section of C427 kiln	1:20	D1
132	Section	SW-facing section of linear C432	1:10	D1
133	Section	SE-facing section of ditch C58	1:10	D1
134	Section	S-facing section of hearth C435	1:10	D1
135	Section	E-facing section of ditch posthole C565 in side of ditch C200	1:10	D1
136	Section	S-facing section of ditch C396	1:10	D1
137	Section	N-facing section of slot trench C143 and ditch C309	1:10	D1
138	Section	E-facing section of ditches C200, C359 and C444	1:20	D1
139	Section	E-facing section of cut C449 for stone surface C450, and recut C452	1:20	D1
140	Section	SE-facing section of ditch C359	1:10	D1
141	Plan	Plan of B XXXIV and B XXXV	1:10	D2
142	Section	N-facing section of kiln C466	1:10	D2
143	Section	E-facing section of kiln C466	1:10	D2
144	Section	E-facing section of annex ditch C2	1:20	D2
145	Plan	Post-ex plan of B XXXIV and B XXXV	1:10	D2
146	Plan	Plan of B XXXVI	1:10	D2
147	Plan	Post-ex plan of B XXXVI	1:10	D2
148	Plan	Plan of B XXXVII	1:10	D2
149	Section	E-facing section of ditches C2 and C16	1:10	D2
150	Plan	Post-ex plan of B XXXVII	1:10	D2
151	Section	E-facing section of ditch C469	1:10	D2
152	Section	NE-facing section of ditches C469 and C493	1:20	D2
153	Section	SW-facing section of ditches C503, C497 and C499	1:20	D2
154	Section	c509 and ditch C493/C503	1:20	D2
155	Section	N-facing section of hollow	1:20	D2
156	Section	N-facing section of ditch C495	1:20	D2
157	Section	S-facing section of ditch C495	1:20	D2
158	Section	N-facing section of ditch C495 at terminus of ditch	1:20	D2
159	Section	NE-facing section of ditch C527	1:10	D2
160	Plan	Plan of B XXXVIII	1:10	D2
161	Plan	Post-ex plan of B XXXVIII	1:10	D2
162	Section	NE-facing section of pit C541	1:10	D2
163	Section	ESE-facing section of ditches C200, C374 and C347	1:20	D1
164	Section	E-facing section of ditches C159 and C162 and gully C347	1:20	D1
165	Section	S-facing section of ditch C359	1:10	D1
166	Section	NE-facing section of ditches C499, C497 and C503	1:20	D2

Drawing No.	Plan/Section	Description	Scale	Area
167	Section	NE-facing section of ditches C499 and C497	1:20	D2
168	Section	SSW-facing section of ditches C527, C497 and C499	1:20	D2
169	Section	ESE-facing section of ditches C527 and C497	1:20	D2
170	Section	S-facing section of ditch C67 and cut C117 for masonry structure C116	1:20	D1
171	Plan	Post-ex plan of grave cut C77, B IX	1:10	D1
172	Plan	Plan of B XV	1:10	D1

APPENDIX 3 Finds Register

Find No.	Site No.	Context No.	Item No.	Count	Full name	Material	Description
16E449:1:1	16E449	1	1	1	Plough pebble	Flint	Flint plough pebble
16E449:1:2-4	16E449	1	2-4	3	Struck flint	Flint	Struck flint x 3
16E449:1:5	16E449	1	5	1	Flint scraper	Flint	Worked flint scraper
16E449:1:6	16E449	1	6	1	Flint chip	Flint	Flint chip, debitage?
16E449:1:7	16E449	1	7	1	Pottery?	Ceramic	Possible sherd of coarse pottery, may be natural stone
16E449:1:8-9	16E449	1	8-9	2	Post-medieval pottery	Ceramic	Sherds of post-medieval pottery x 2
16E449:1:10-15	16E449	1	10-15	6	Post-medieval pottery	Ceramic	Sherds of post-medieval pottery x 2
16E449:1:16	16E449	1	16	1	Clay pipe stem	Ceramic	Clay pipe stem
16E449:1:17-18	16E449	1	17-18	2	Brick fragments	CMB	Fragments of brick x 2
16E449:1:19	16E449	1	19	1	Post-medieval pottery	Ceramic	Sherd of post-medieval pottery
16E449:1:20	16E449	1	20	1	Iron object	Iron	Fragment of iron plate with curved edge
16E449:1:21-22	16E449	1	21-22	2	Iron nails	Iron	Large iron nails with rectangular heads and squared shafts
16E449:1:23-25	16E449	1	23-25	3	Iron nails	Iron	Small iron nails with rectangular heads and squared shafts
16E449:1:26	16E449	1	26	1	Iron object	Iron	Iron shafted object with a notched expanded end
16E449:1:27	16E449	1	27	1	Iron pin	Iron	Iron pin with rounded shaft
16E449:1:28	16E449	1	28	1	Iron object	Iron	Band of iron curving at both ends, possibly part of a buckle
16E449:1:29-30	16E449	1	29-30	1	Iron wire	Iron	Thin iron wire x 2
16E449:1:31	16E449	1	31	1	Iron nail	Iron	Large iron nail with rectangular heads and rectangular shaft
16E449:1:32	16E449	1	32	1	Iron nail	Iron	Small iron nail with rectangular head and rectangular shaft
16E449:1:33	16E449	1	33	1	Iron wire	Iron	Iron wire
16E449:1:34-36	16E449	1	34-36	3	Struck flint	Flint	Struck flint x 3 from testing phase
16E449:1:37	16E449	1	37	1	Struck flint	Flint	Struck flint, surface find Area D2
16E449:1:38	16E449	1	38	1	Iron fragment	Iron	Small iron fragment
16E449:3:1	16E449	3	1	1	Iron and glass pin	Iron	Iron pin with rounded shaft and expanded square head with a black glass setting

16E449:3:2	16E449	3	2	1	Iron knife	Iron	Iron knife, curved
16E449:3:3	16E449	3	3	1	Iron nail	Iron	Medium sized iron nail with rectangular head and squared shaft
16E449:3:4	16E449	3	4	1	Struck flint	Flint	Struck flint
16E449:3:5	16E449	3	5	1	Struck flint	Flint	Struck flint, possibly burnt
16E449:3:6	16E449	3	6	1	Struck flint	Flint	Struck flint, possibly burnt
16E449:5:1	16E449	5	1	1	Burnishing stone	Stone	Burnishing stone, flat on two faces, bevelled egde
16E449:5:2	16E449	5	2	1	Post-medieval pottery	Ceramic	Sherd of post-medieval pottery
16E449:5:3	16E449	5	3	1	Glass	Glass	Fragment of thin glass vessel or lightbulb
16E449:5:4	16E449	5	4	1	Iron knife	Iron	Small iron knife
16E449:5:5	16E449	5	5	1	Iron object	Iron	Small iron hooked object
16E449:5:6	16E449	5	6	1	Iron object	Iron	Small iron object with rounded shaft and expanded terminals at both ends
16E449:37:1	16E449	37	1	1	Iron hobnail	Iron	Iron hobnail with rounded point and one end with a flat sub-rounded head
16E449:39:1	16E449	39	1	1	Lead ingot	Lead	Small lead ingot with straight sides and flat faces, both ends are cut at the same angle
16E449:42:1	16E449	42	1	1	Worked chert	Chert	Worked chert, broken
16E449:53:1-2	16E449	53	1-2	2	Iron band	Iron	Curving iron bands x 2. Parts of a barrel loop? Larger piece seems to be two sections of attached band
16E449:53:3	16E449	53	3	1	Iron stylus	Iron	Head of an iron stylus with rounded shaft and expanded flat head
16E449:53:4	16E449	53	4	1	Iron nail	Iron	Squared shaft of an iron nail
16E449:53:5	16E449	53	5	1	Struck flint	Flint	Struck flint, possibly burnt
16E449:57:1-2	16E449	57	1-2	2	Flint	Flint	Flint x 2, one burnt
16E449:57:3	16E449	57	3	1	Bone weaving tool	Bone	Weaving tool for winding wool, toggle?
16E449:59:1	16E449	59	1	1	Iron object	Iron	Fragment of an iron object, broken
16E449:59:2	16E449	59	2	1	Iron object	Iron	Iron object, corroded, wedge-pointed at one end, possible chisel?
16E449:60:1	16E449	60	1	1	Iron shears	Iron	Blade of an iron shears
16E449:60:2	16E449	60	2	1	Iron object	Iron	Squared shaft of iron pin/nail?
16E449:60:3	16E449	60	3	1	Iron object	Iron	Twisted iron object, possibly part of a buckle
16E449:61:1	16E449	61	1	1	Loom weight	Stone	Roughly shaped stone loom weight

16E449:61:2	16E449	61	2	1	Iron object	Iron	Pointed iron object
16E449:61:3	16E449	61	3	1	Iron knife	Iron	Iron knife with long shaft and short slightly curved blade, broken
16E449:62:1	16E449	62	1	1	Iron knife	Iron	Tip of iron knife with rounded point, broken
16E449:68:1	16E449	68	1	1	Iron stylus	Iron	Iron paddle-headed stylus with squared shaft
16E449:70:1	16E449	70	1	1	Grinding slab	Stone	Possible grinding slab?
16E449:71:1	16E449	71	1	1	Weaving tablet	Stone	Stone weaving tablet, broken
16E449:71:2	16E449	71	2	1	Iron knife	Iron	Iron knife, broken at tip
16E449:71:3	16E449	71	3	1	Iron pin	Iron	Iron stick pin, appears to be pointed at both ends and wider in the middle, squared shaft
16E449:71:4	16E449	71	4	1	Iron collar	Iron	Short collar of iron/ band of iron bend in a near circle
16E449:71:5	16E449	71	5	1	Iron object	Iron	Fragmentary iron object in 6 pieces, not magnetic
16E449:71:6	16E449	71	6	1	Flint	Flint	Burnt flint
16E449:72:1	16E449	72	1	1	Flint	Flint	Irregular flint with notch
16E449:72:2-3	16E449	72	2-3	2	Possible tools	Stone	Possible hammerstone and rounded stone with burning
16E449:72:4	16E449	72	4	1	Iron stylus	Iron	Iron stylus with rounded shaft and expanded flattened head set back from line of shaft. Holes for a hanging ring are present below the head
16E449:72:5	16E449	72	5	1	Iron object	Iron	Iron object, curved bar of iron, appear cut straight at both ends
16E449:72:6	16E449	72	6	1	Iron object	Iron	Head of a large iron bolt/ nail
16E449:76:1	16E449	76	1	1	Iron object	Iron	Bend and twisted iron object
16E449:76:2	16E449	76	2	1	Iron nail	Iron	Iron nail, fragmentary
16E449:84:1	16E449	84	1	1	Worked flint	Flint	Worked flint scraper/ blade
16E449:89:1	16E449	89	1	1	Struck flint	Flint	Struck flint
16E449:89:2	16E449	89	2	1	Blue glass bead	Glass	Blue glass bead, 1/2
16E449:90:1	16E449	90	1	1	Iron object?	Iron	Fragmented iron object
16E449:96:1	16E449	96	1	1	Ring	Silver and t	Thin banded ring of silver with a turquoise stone/opaque glass setting, some faceting visible on the stone
16E449:101:1	16E449	101	1	1	Iron pin	Iron	Iron pin with rounded shaft and expanded rounded head
16E449:114:1	16E449	114	1	1	Bone point?	Bone	Possible bone point
16E449:115:1	16E449	115	1	1	Iron object	Iron	Iron object, possible hook/bracket/fixing
16E449:115:2	16E449	115	2	1	Iron object	Iron	Iron object, fragmentary
16E449:116:1	16E449	116	1	1	Grinding stone	Stone	Stone with possible grinding surface

16E449:120:1	16E449	120	1	1	Bone with cut marks		Bone with multiple cut marks or grooves at one end on both sides, butchery?
16E449:130:1	16E449	130	1	1	Cup-marked stone	Stone	Boulder with 3 possible cup-marks
16E449:141:1	16E449	141	1	1	Iron object	Iron	Iron object, possibly head of a stick pin
16E449:142:1	16E449	142	1	1	Iron object	Iron	Hooked iron object, bracket?
16E449:142:2	16E449	142	2	1	Iron fragments	Iron	Fragmentary iron
16E449:163:1	16E449	163	1	1	Iron knife	Iron	Iron knife with pointed tip
16E449:163:2	16E449	163	2	1	Iron pin	Iron	Iron pin with no head, though the head end is wider than remainder of pin
16E449:164:1	16E449	164	1	1	Iron object	Iron	Irregular iron object, ferrous
16E449:165:1	16E449	165	1	1	Struck flint	Flint	Struck flint, impromptu scraper?
16E449:165:2	16E449	165	2	1	Copper-alloy object	Copper-alloy	Copper-alloy brooch pin or buckle tongue/prong
16E449:166:1	16E449	166	1	1	Bone with ferrous material	Iron and bone	Animal bone with ferrous material attached
16E449:166:2	16E449	166	2	1	Iron tool	Iron	Iron tool or knife, spatula?
16E449:166:3	16E449	166	3	1	Iron knife	Iron	Iron knife, partially broken
16E449:177:1	16E449	177	1	1	Post-medieval pottery	Ceramic	Sherd of post-medieval pottery
16E449:181:1	16E449	181	1	1	Iron nail	Iron	Large iron nail, squared shaft, possibly rectangular head though corroded
16E449:186:1	16E449	186	1	1	Struck flint	Flint	Struck flint, retouching?
16E449:186:2	16E449	186	2	1	Post-medieval pottery	Ceramic	Sherd of post-medieval pottery
16E449:199:1	16E449	199	1	1	Post-medieval pottery	Ceramic	Sherd of post-medieval pottery
16E449:199:2	16E449	199	2	1	Iron band	Iron	Wide iron band, possibly a barrel loop or part of a piece of machinery
16E449:201:1	16E449	201	1	1	Struck chert	Chert	Struck chert
16E449:201:2	16E449	201	2	1	Iron object	Iron	Iron object, corroded
16E449:201:3	16E449	201	3	1	Iron knife	Iron	Short iron knife, bent into a U-shape
16E449:201:4	16E449	201	4	1	Iron fragment	Iron	Irregularly shaped fragment of flat iron
16E449:201:5	16E449	201	5	1	Antler off-cut	Antler	Possible antler off-cut with one rounded edge
16E449:202:1	16E449	202	1	1	Flint core	Flint	Flint core with possible retouching at one end

16E449:202:2	16E449	202	2	1	Burnishing stone	Stone	Burnishing stone, flat on two faces, bevelled egde
16E449:202:3	16E449	202	3	1	Possible grinding stone	Stone	Possible grinding stone, may be natural
16E449:202:4	16E449	202	4	1	Iron knife	Iron	Short iron knife, corroded, possibly broken along tang for insertion into handle
16E449:202:5	16E449	202	5	1	Bone comb side plate	Bone	Simple bone comb side plate with three small holes apparent. Simple decoration of short scores along the edges. Curves along its length, made from a rib
16E449:208:1	16E449	208	1	1	Iron knife	Iron	Iron knife
16E449:230:1	16E449	230	1	1	Iron pin/ nail	Iron	Short iron pin/ nail with cleft in head, now broken
16E449:268:1	16E449	268	1	1	Iron object	Iron	Iron object, possibly a bracket/ fixing/ hook
16E449:278:1	16E449	278	1	1	Iron nail?	Iron	Possible rounded shaft of an iron nail or pin
16E449:288:1	16E449	288	1	1	Quern stone	Stone	Quern stone, broken
16E449:301:1	16E449	301	1	1	Post-medieval pottery	Ceramic	Sherd of post-medieval pottery
16E449:303:1	16E449	303	1	1	Hone stone	Stone	Hone stone
16E449:308:1	16E449	308	1	1	Puck-marked stone	Stone	Stone with puck-mark, may be natural
16E449:310:1	16E449	310	1	1	Struck flint	Flint	Struck flint
16E449:310:2	16E449	310	2	1	Glass	Glass	Fragment of flat window glass, modern
16E449:310:3	16E449	310	3	1	Iron wire	Iron	Two pieces of thin iron wire twisted together at one end
16E449:310:4	16E449	310	4	1	Bone with cut marks	Bone	Rib with multiple cut marks or grooves at one end on both sides, butchery?
16E449:317:1-4	16E449	317	1-4	4	Shaped paving	Stone	Paving stones from entrance with intentional shaping
16E449:328:1	16E449	328	1	1	Pivot stone	Stone	Pivot stone/ spud stone, broken, U-shaped
16E449:343:1	16E449	343	1	1	Post-medieval pottery	Ceramic	Sherd of post-medieval pottery
16E449:345:1	16E449	345	1	1	Iron object	Iron	Thick relatively flat portion of iron with a curved edge on one side, possibly similar to part of horse snaffle, see Seaver 2016, 142, ill. 7.16
16E449:360:1	16E449	360	1	1	Iron ring	Iron	Circular iron ring
16E449:404:1	16E449	404	1	1	Iron pommel	Iron	Possible iron pommel with wood surviving within cavity, corroded

16E449:407:1	16E449	407	1	1	Iron object	Iron and wo	Iron object, possibly a half-socket for attaching a wooden handle. Some wood from the handle survives within the groove formed by the piece. The main working portion of the tool is missing, similar to Edwards 1990, 88 fig. 40, C.
16E449:407:2	16E449	407	2	1	Iron object	Iron	Shaft of an iron object, wedge-shaped tip at one end, possible chisel/ nail shaft?
16E449:420:1	16E449	420	1	1	Struck flint	Flint	Struck flint
16E449:421:1	16E449	421	1	1	Iron nail	Iron	Large iron nail, squared shaft, large sub-rectangular head
16E449:426:1	16E449	426	1	1	Flint blade	Flint	Flint blade, broken
16E449:428:1	16E449	428	1	1	Tile fragment	CBM	Fragment of possible modern tile
16E449:468:1	16E449	468	1	1	Flint scraper	Flint	Split flint pebble scraper, Beaker?
16E449:470:1	16E449	470	1	1	Iron fragment	Iron	Iron fragment, undiagnostic
16E449:479:1	16E449	479	1	1	Struck flint	Flint	Struck flint, possible retouching?
16E449:498:1	16E449	498	1	1	Struck flint	Flint	Struck flint
16E449:504:1	16E449	504	1	1	Medieval pottery?	Ceramic	Sherd from the side of a narrow-necked vessel with raised band, possibly medieval/post med.
16E449:504:2	16E449	504	2	1	Iron plough coulter	Iron	Large socketed V-shaped plough coulter
16E449:510:1	16E449	510	1	1	Iron nail	Iron	Squared shaft of a probable iron nail
16E449:510:2	16E449	510	2	1	Struck flint	Flint	Struck flint, possible artefact, broken
16E449:523:1	16E449	523	1	1	Stone oil lamp	Stone	Rough stone oil lamp
16E449:537:1	16E449	537	1	1	Crucible	Ceramic	Coarse ceramic crucible fragment
16E449:540:1	16E449	540	1	1	Gunflint?	Flint	Rectangular cut gunflint/ worked flint
16E449:544:1	16E449	544	1	1	Struck flint	Flint	Struck flint

APPENDIX 4 Sample Register

Sample No.	Context No.	Area	Feature type	Volume (l.)	Process
1	C10	D1	Ringfort ditch	c. 2	Float and sieve for charcoal
2	C15	D1	B III, general	c. 30	Float and sieve for charcoal and bone
3	C25	D1	B I, general	c. 10	Sieve for bone
4	C25	D1	B I, pelvis area	c. 5	Sieve for bone
5	C25	D1	B I, skull area	c. 5	Sieve for bone
6	C32	D1	B II, pelvis area	c. 5	Sieve for bone
7	C32	D1	B II, general	c. 5	Sieve for bone
8	C10	D1	Ringfort ditch	c. 5	Float and sieve for charcoal
9	C46	D1	Stake-hole	c.1	Float and sieve for charcoal
10	C49	D1	B IV, skull area		Sieve for bone
11	C52	D1	Pit with cow spine	c. 1	Float and sieve for charcoal
12	C 49	D1	B IV, pelvis area	c. 1	Sieve for bone
13	C15	D1	B III, general		Float and sieve for charcoal and bone
14	C83	D1	B X, skull area		Sieve for bone
15	C83	D1	B X, chest area		Sieve for bone
16	C83	D1	B X, pelvis area		Sieve for bone
17	C108	D1	B VIII, hand area	c. 1	Sieve for bone
18	C108	D1	B VIII, pelvis area	c. 1	Sieve for bone
19	C96	D1	B XI, skull area		Sieve for bone
20	C96	D1	B XI, pelvis area		Sieve for bone
21	C96	D1	B XI, feet area		Sieve for bone
22	C103	D1	B XII, general	c. 5	Sieve for bone
23	C111	D1	B XII, general	c. 1	Sieve for bone
24	C125	D1	Charcoal deposit	c. 1.5	Float and sieve for charcoal

Sample No.	Context No.	Area	Feature type	Volume (l.)	Process
25	C126	D1	Charcoal deposit	c. 1	Float and sieve for charcoal
26	C109	D1	Seeds from kiln	c. 3	Float and sieve for charcoal and seeds
27	C133	D1	B XV, general	c. 1	Sieve for bone
28	C120	D1	Ash layer in kiln	c. 3	Float and sieve for charcoal and seeds
29	C121	D1	Basal fill of kiln	c. 3	Float and sieve for charcoal and seeds
30	C150	D1	Fill of gully	c. 5	Float and sieve for charcoal and burnt bone
31	C158	D1	Fill of pit containing feature containing semi artic femur & pelvis		Sieve for bone
32	C152	D1	BXVI, Chest	c. 2	Sieve for bone
33	C152	D1	B XVI, Feet	c. 2	Sieve for bone
34	C152	D1	B XVI, Pelvis	c. 2	Sieve for bone
35	C172	D1	Stakehole	1	Float and sieve for charcoal
36	C174	D1	Fill of grave disturbed by C151	1	Sieve for bone
37	C170	D1	Fill of pit containing semi artic remains	1	Sieve for bone
38	C176	D1	Charcoal deposit	1	Float and sieve for charcoal
39	C193	D1	B XVIII, general	c. 2	Sieve for bone
40	C195	D1	B XIX, general	c. 2	Sieve for bone
41	C197	D1	B XX, general	c. 1	Sieve for bone
42	C188	D1	Basal fill of C187	4	Float and sieve for charcoal

Sample No.	Context No.	Area	Feature type	Volume (l.)	Process
43	C204	D1	B XVII, feet	c.1	Sieve for bone
44	C204	D1	BXVII, pelvis	c. 1	Sieve for bone
45	C204	D1	BXVII, head	c.1	Sieve for bone
46	C230	D1	Charcoal	2	Float and sieve for charcoal
47	C221	D1	Charcoal deposit	c. 3	Float and sieve for charcoal
48	C228	D1	Charcoal and burnt clay	2 x c. 5	Float and sieve for charcoal
49	C241	D1	Charcoal deposit	c. 1	Float and sieve for charcoal
50	C224	D1	Fill of kiln	1	Float and sieve for charcoal and seeds
51	cancelled				
52	cancelled				
53	cancelled				
54	cancelled				
55	cancelled				
56	cancelled				
57	C39	D1	B XXI, general	c. 3	Sieve for bone
58	C39	D1	B XXI, skull	c. 3	Sieve for bone
59	C39	D1	B XXI, pelvis	c. 3	Sieve for bone
60	C39	D1	BXXI, r hand	c. 3	Sieve for bone
61	C39	D1	BXXI, skull pre ex	c. 3	Sieve for bone
62	C223	D1	Fill of kiln	5 to 6	Float and sieve for charcoal and burnt bone
63	C251	D1	Fill of kiln	4	Float and sieve for charcoal and seeds
64	C253	D1	Fill of kiln	c. 1.5	Float and sieve for charcoal and seeds
65	C252	D1	Fill of kiln	c. 1	Float and sieve for charcoal and seeds
66	C255	D1	B XXII, general	c. 2.5	Sieve for bone
67	C255	D1	B XXIII, general	c. 1.5	Sieve for bone
68	C256	D1	General fill of C227	c 1.5	Float and sieve for charcoal
69	C278	D1		c. 5.5	Float and sieve for charcoal

Sample No.	Context No.	Area	Feature type	Volume (l.)	Process
70	C282	D1	Fill of stake hole	c. 1	Float and sieve for charcoal
71	C276	D1	B XXIII, skull	c. 1	Sieve for bone
72	C278	D1	Charcoal concentration	1	Float and sieve for charcoal
73	C290	D1	Posthole	1	Float and sieve for charcoal
74	C292	D1	Posthole	2	Float and sieve for charcoal
75	C295	D1	Charcoal from pit	2	Float and sieve for charcoal
76	C297	D1	BXXIV, general	c. 1	Sieve for bone
77	C299	D1	BXXV, general	c. 1.5	Sieve for bone
78	C299	D1	BXXV, skull	c. 1	Sieve for bone
79	C316	D1	Bone sample??	c. 0.5	Sieve for bone
80	C271	D1	Charcoal	c. 1.5	Float and sieve for charcoal
81	C323	D1	Fill west end BXXVI burnt material	c. 2.5	Float and sieve for charcoal
82	C319	D1	Charcoal rich fill	1	Float and sieve for charcoal
83	C323	D1	B XXVI, skull	c. 1.5	Sieve for bone
84	C342	D1	Primary fill	c. 1.5	Float and sieve for charcoal
85	C350	D1	B XXVIII, general	5	Sieve for bone
86	C352	D1	B XXIX, general	5	Sieve for bone
87	C355	D1	Charcoal and ash deposit	1	Float and sieve for charcoal
88	C377	D1	B XXXI, skull		Sieve for bone
89	C377	D1	B XXXI, pelvis		Sieve for bone
90	C377	D1	B XXXI, feet		Sieve for bone
91	C366	D1	B XXX, skull	1	Sieve for bone
92	C383	D1	B XXXII, general	c. 1.5	Sieve for bone
93	C393	D1	Upper fill of C392		Float and sieve for charcoal and burnt bone

Sample No.	Context No.	Area	Feature type	Volume (l.)	Process
94	C352	D1	BXXIX, BXXX	5	Sieve for bone
95	C380	D1	Fill of slot trench of hut	1	Float and sieve for charcoal
96	C363	D1	Fill of posthole	2	Float and sieve for charcoal
97	C348	D1	Full of gully	c. 1	Float and sieve for charcoal
98	C236	D1	Fill of enclosure ditch	c. 3	Float and sieve for charcoal
99	C62	D1	Fill of enclosure ditch	c. 3	Float and sieve for charcoal and burnt bone
100	C165	D1	Reddened fill within annex ditch	2	Float and sieve for charcoal
101	C165	D1	Reddened fill within annex ditch	2	Float and sieve for charcoal
102	C401	D1	B XXXIII, feet	1	Sieve for bone
103	C401	D1	B XXXIII, pelvis and hands	c. 2.5	Sieve for bone
104	C128	D1	Charcoal concentration	c. 3.5	Float and sieve for charcoal
105	C412	D1	Fill of kiln	c. 4.5	Float and sieve for charcoal and burnt bone
106	C411	D1	Fill of kiln	c. 1.5	Float and sieve for charcoal and burnt bone
107	C423	D1	Fill of cooking pit	c. 1.5	Float and sieve for charcoal and burnt bone
108	C428	D1	Fill of kiln	c. 1.5	Float and sieve for charcoal and seeds
109	C434	D1	Charcoal deposit	c. 1.5	Float and sieve for charcoal
110	C442	D1	Fill of posthole		Float and sieve for charcoal
111	C436	D1	Fill of hearth	c. 1.5	Float and sieve for charcoal

Sample No.	Context No.	Area	Feature type	Volume (l.)	Process
112	C165	D1	Reddened fill within annex ditch	c. 1.5	Float and sieve for charcoal
113	C440	D1	Charcoal	c. 4	Float and sieve for charcoal
114	C443	D1	Charcoal and ash deposit	c. 3	Float and sieve for charcoal
115	C59	D1	Ditch in inner annex to W	6	Float and sieve for charcoal
116	C65	D1	Ditch in inner annex to W	5	Float and sieve for charcoal
117	C66	D1	Ditch in inner annex to W	6	Float and sieve for charcoal
118	C128	D1	Ditch in inner annex to W		Float and sieve for charcoal
119	C140	D1	Ditch in inner annex to W		Float and sieve for charcoal
120	C139	D1	Ditch in inner annex to W		Float and sieve for charcoal
121	C138	D1	Ditch in inner annex to W		Float and sieve for charcoal
122	C381	D1	Ditch in inner annex to W		Float and sieve for charcoal
123	C445	D1	Burnt material	c. 1.5	Float and sieve for charcoal
124	C361	D2	Fill of pit	1	Float and sieve for charcoal
125	C465	D2	Fill of pit	c. 1.5	Float and sieve for charcoal
126	C463	D2	Charcoal	1	Float and sieve for charcoal
127	C472	D2	Fill of posthole	1	Float and sieve for charcoal
128	C477	D2	B XXXIV, general	c. 1.5	Sieve for bone
129	C477	D2	B XXXIV, skull	1	Sieve for bone
130	C481	D2	Charcoal		
131	C478	D2	Fill of kiln	1	Float and sieve for charcoal and seeds
132	C485	D2	Fill of kiln	1	Float and sieve for charcoal and seeds

Sample No.	Context No.	Area	Feature type	Volume (l.)	Process
133	C484	D2	B XXXV, feet	c. 1	Sieve for bone
134	C484	D2	B XXXV, skull	c. 1.5	Sieve for bone
135	C484	D2	B XXXV, general	c. 2.5	Sieve for bone
136	C492	D2	B XXXVI, skull	c. 1.5	Sieve for bone
137	C492	D2	B XXXVI, pelvis	c. 1.5	Sieve for bone
138	C492	D2	B XXXVI, feet	c. 1.5	Sieve for bone
139	C536	D2	Organic deposit under BXXXVI		
140	C515	D2	B XXXVII, feet	0.5	Sieve for bone
141	C515	D2	B XXXVII, pelvis and hands	c. 2.5	Sieve for bone
142	C515	D2	B XXXVII, skull	0.5	Sieve for bone
143	C535	D2	Organic deposit in C527	2	Retain for environmental analysis
144	C539	D2	B XXXVIII, skull		Sieve for bone
145	C540	D2	B XXXVIII, pelvis and hands		Sieve for bone
146	C540	D2	B XXXVIII, feet		Sieve for bone
147	C543	D2	Fill of pit	2	Float and sieve for charcoal
148	C148	D1	Fill underlying masonry structure	3	Float and sieve for charcoal
149	C144	D1		3	Float and sieve for charcoal
150	C71	D1	Secondary fill of C69	0.2	Float and sieve for charcoal
151	C421	D1	Metalurgical waste		Retain for metalworking waste analysis, metalworking waste associated with hearth cake

Sample No.	Context No.	Area	Feature type	Volume (l.)	Process
152	C5	D1	Fill of enclosure ditch	c. 3	Float and sieve for charcoal
153	C504	D2	Ash deposit		
154	C494	D2	Burial enclosure ditch		
155	C346	D1	Lower fill of C344		
156	C292	D1	Charcoal		*** possible metalworking/ fire pit to NW
157	C486	D2	Organic fill in annex ditch		Retain for environmental analysis
158	C218	D1	Charcoal		
159	C421	D1			Retain for metalworking waste analysis, possible hearth cake
160	C272	D1	Charcoal		
161	C28	D1	Cancelled		
162	C144		Charcoal		
163	C140		Charcoal		
164	C412		Charcoal		
165	C144		Charcoal		
166	C368	D1	Shells		
167	C188	D1	Seeds		
168	C221	D1	Fill within annex ditch		
169	C41	D1	Charcoal		
170	C100	D1	Burnt seeds in kiln		Retain for environmental analysis
171	C176	D1	Charcoal		
172	cancelled				
173	C330	D1	Charcoal		
174	cancelled				
175	cancelled				

Sample No.	Context No.	Area	Feature type	Volume (l.)	Process
176	cancelled				
177	cancelled				
178	cancelled				
179	cancelled				
180	cancelled				
181	cancelled				
182	cancelled				
183	cancelled				
184	C190	D1	Charcoal		
185	C373	D1	Slag		Retain for metalworking waste analysis, from S section of later annex ditch C200
186	C271	D1	Bloom		Retain for metalworking waste analysis, from pit C270 to SW of ditch C200
187	C3	D1	Metalurgical waste		Retain for metalworking waste analysis, from section of annex ditch C2 to N
188	C248	D1	Slag		Retain for metalworking waste analysis, from junction of contemporary ditches C200 and C246
189	C5	D1	Charcoal from ringfort ditch		
190	C486	D2	Seeds from organic fill		
191	C201	D1	Charcoal from annex ditch		
192	C115	D1	Charcoal from structure cut		
193	C42	D1	Structure to N	c. 3	Float and sieve for charcoal and bone

APPENDIX 5 Animal Bone Register

Context No.	Feature type	Area	No. of bags	Location	Notes
1	Topsoil	D1	3S 1M	Box 1	Mixed
1	Topsoil	D1	1S	B. bone	Mixed
1	Topsoil	D2N	1M	Box 1	From stripping to N of D2
3	E annex ditch	D1	3L	Box 1	E medieval
3	E annex ditch	D1	1S	B. bone	E medieval
3	E annex ditch	D1	1S	B. bone	E medieval; burnt bone fused with metalworking residues
5	Ringfort ditch	D1	1L 1M 1S	Box 1	E medieval
5	Ringfort ditch	D1	1S	B. bone	E medieval
5	Ringfort ditch	D1	1M	Box 1	E medieval
10	Cooking pit	D1	2S	Box 1	E medieval
10	Cooking pit	D1	tiny	Box 4	From SS#1, E. medieval
11	Cooking pit	D1	1S	Box 1	E medieval
12	Ringfort ditch	D1	1S	Box 1	E medieval
14	B III	D1	tiny	B. bone	17th century
17	Burial enclosure ditch	D2	1S	Box 1	17th Century
18	E annex ditch	D2	1S	Box 1	E medieval
20	Burial enclosure ditch	D1	3M 1S	Box 1	17th Century
21	E annex ditch	D1	2M	Box 1	E medieval
21	E annex ditch	D1	1S	B. bone	E medieval
24	E annex ditch	D2	1M	Box 1	E medieval
27	Ringfort ditch	D1	1S	Box 1	E medieval
34	Ditch to NW	D1	1S	Box 1	E medieval ?
34	Ditch to NW	D1	1S	B. bone	E medieval ?
37	Pit in interior	D1	1M	Box 1	E medieval ?
38	Pit in interior	D1	1S	Box 1	E medieval ?, renumber as C39
41	Circular feature to NW	D1	1S	Box 1	E medieval ?
41	Circular feature to NW	D1	1S	B. bone	E medieval ?
41	Circular feature to NW	D1	tiny	Box 4	From SS#169, E. medieval
42	Ditch to NW	D1	1M	Box 1	E medieval ?
42	Ditch to NW	D1	1S	B. bone	E medieval ?
43	Ditch to NW	D1	1M	Box 1	E medieval ?

43	Ditch to NW	D1	1S	B. bone	E medieval
51	Pit cutting ringfort ditch	D1	1M	Box 1	E medieval ?
53	Annex ditch to NW	D1	2L	Box 1	E medieval
53	Annex ditch to NW	D1	1S	B. bone	E medieval
55	Annex ditch to NW	D1	1M	Box 1	E medieval
55	Annex ditch to NW	D1	1S	B. bone	E medieval
56	Annex ditch to NW	D1	1M	Box 1	E medieval
57	Annex ditch to NW	D1	1M	Box 1	E medieval
57	Annex ditch to NW	D1			Find No. 16E449:57:3, weaving tool
59	Ditch in W annex	D1	1L	Box 1	E medieval
59	Ditch in W annex	D1	1S	B. bone	E medieval
60	Ringfort ditch	D1	1L 1M	Box 1	E medieval
61	Ringfort ditch	D1	1L	Box 2	E medieval
62	S annex ditch	D1	1M	Box 2	E medieval
62	S annex ditch	D1	1S	B. bone	E medieval
62	S annex ditch	D1	†	Box 4	From SS#99, E. medieval
64	Ditch running to W	D1	1L 1M	Box 2	17th Century ?
66	Ditch in W annex	D1	1S	B. bone	E medieval
68	W inner annex ditch	D1	1L	Box 2	E medieval
70	W inner annex ditch	D1	1L	Box 2	E medieval
71	W inner annex ditch	D1	2L	Box 2	E medieval
71	W inner annex ditch	D1	1S	B. bone	E medieval
72	W inner annex ditch	D1	1L	Box 2	E medieval
72	W inner annex ditch	D1	1S	B. bone	E medieval
80	W outer annex ditch	D1	1L	Box 2	E medieval
81	W outer annex ditch	D1	1L	Box 2	E medieval
87	Service trench	D1	1S	Box 2	Modern
89	Inner annex ditch to SW	D1	1L	Box 2	E medieval
90	Inner annex ditch to SW	D1	1S	Box 2	E medieval
91	Inner annex ditch to SW	D1	1S	Box 2	E medieval
98	Inner annex ditch to S	D1	2L	Box 2	E medieval
100	Kiln to SW	D1	1S	Box 2	E medieval
100	Kiln to SW	D1	1S	B. bone	E medieval
114	Inner annex ditch to SW	D1	1L	Box 2	E medieval
114	Inner annex ditch to SW	D1			Find No. 16E449:114:1, possible bone point

115	Masonry structure	D1	1L	Box 2	17th Century ?
116	Masonry structure	D1	1M 2S	Box 2	17th Century ?
118	Inner annex ditch to S	D1	1M	Box 3	E medieval
119	Inner annex ditch to S	D1	1M	Box 3	E medieval
120	Kiln to SW	D1	1L	Box 3	E medieval
120	Kiln to SW	D1			Find No. 16E449:120:1, bone toggle?
120	Kiln to SW	D1	tiny	Box 4	From SS#28, E. medieval
125	Inner annex ditch to S	D1	1S	Box 3	E medieval
125	Inner annex ditch to S	D1	tiny	Box 4	From SS#24, E. medieval
128	Ditch within W inner annex	D1	4M	Box 3	E medieval
129	Inner annex ditch to S	D1	1S	Box 3	E medieval; renumber as C130
130	Inner annex ditch to S	D1	1S	Box 3	E medieval
140	Ditch within W inner annex	D1	1M	Box 3	E medieval
143	Slot trench	D1	1S	B. bone	E medieval; renumber as C144
144	Slot trench	D1	1M	Box 3	E medieval
144	Slot trench	D1	1S	B. bone	E medieval
148	Fill between masonry of structure	D1	tiny	Box 4	From SS#148, 17th century
152	B XVI	D1	tiny	B. bone	17th century
156	Ditch in outer annex	D1	1M	Box 3	E medieval
160	S annex ditch	D1	1S	Box 3	E medieval
161	S annex ditch	D1	1S	Box 3	E medieval
163	S annex ditch	D1	1L	Box 3	E medieval
164	S annex ditch	D1	1L	Box 3	E medieval
165	S annex ditch	D1	2M	Box 3	E medieval
165	S annex ditch	D1	1S	B. bone	E medieval
165	S annex ditch	D1	tiny	Box 4	SS#112, E. medieval
165	S annex ditch	D1	tiny	Box 4	SS#101, E. medieval
165	S annex ditch	D1	tiny	Box 4	SS#112, E. medieval
165	S annex ditch	D1	tiny	Box 4	SS#101, E. medieval
165	S annex ditch	D1	tiny	Box 4	SS#100, E. medieval
166	S annex ditch	D1	1L	Box 3	E medieval
166	S annex ditch	D1	1S	B. bone	E medieval
170	Pit with semi-articulated bone	D1	tiny	B. bone	17th century
174	B XVII	D1	tiny	B. bone	17th century
176	Firepit	D1	1S	B. bone	E medieval

177	Firepit	D1	1S	Box 3	E medieval
181	Field boundary	D1	1M	Box 3	18th/19th Century
188	Pit in E annex	D1	1S	B. bone	E medieval
188	Pit in E annex	D1	tiny	Box 4	From SS~ 42, E medieval
189	Pit in E annex	D1	1S	B. bone	E medieval
190	Pit in E annex	D1	1S	Box 3	E medieval
191	Pit in E annex	D1	1S	Box 3	E medieval
191	Pit in E annex	D1	1S	B. bone	E medieval
201	S annex ditch	D1	2M	Box 3	E medieval
201	S annex ditch	D1	1S	B. bone	E medieval
201	S annex ditch	D1	tiny	Box 4	Fish bone
201	S annex ditch	D1			Find No. 16E449:201:5, antler off-cut
202	S annex ditch	D1	1L 2M	Box 3	E medieval
202	S annex ditch	D1	1S	B. bone	E medieval
202	S annex ditch	D1			Find No. 16E449:202:5, side plate of bone comb
206	Pit in outer W annex	D1	1S	Box 3	E medieval
208	Curvilinear ditch to NW	D1	1S	Box 3	E medieval ?
210	Curvilinear ditch to NW	D1	1S	Box 3	E medieval ?
214	Pit to NW	D1	1S	Box 3	E medieval ?
218	Pit to NW	D1	tiny	Box 4	From SS#158, E. medieval
221	S annex ditch	D1	1S	Box 3	E medieval
223	Kiln to NE	D1	1S	B. bone	E medieval
223	Kiln to NE	D1	tiny	Box 4	From SS#62, E. medieval
224	Kiln to NE	D1	1S	Box 3	E medieval
226	Ditch to NW	D1	1S	B. bone	E medieval ?
228	Pit to NW	D1	tiny	Box 4	From SS#48, E. Medieval
230	Feature in E annex	D1	1M 1S	Box 3	E medieval
230	Feature in E annex	D1	1S	B. bone	E medieval
230	Feature in E annex	D1	tiny	Box 4	From SS#46, E. Medieval
232	Pit cutting ringfort ditch	D1	1M	Box 3	E medieval
232	Pit cutting ringfort ditch	D1	1S	B. bone	E medieval
234	Posthole to SW	D1	1S	Box 3	E medieval
236	Ringfort ditch	D1	1S	Box 3	E medieval
240	Cooking pit	D1	1L	Box 3	E medieval
241	Cooking pit	D1	tiny	Box 4	From SS#49, E. medieval

Renumber as C241

248	Ditch to S	D1	1S	Box 3	E medieval
248	Ditch to S	D1	1S	B. bone	E medieval
251	Kiln in E annex	d1	tiny	Box 4	From SS#63, E medieval
258	S annex ditch	D1	1S	Box 3	E medieval
265	S annex ditch	D1	1M	Box 3	E medieval
268	Ringfort ditch	D1	1M	Box 3	E medieval
268	Ringfort ditch	D1	1S	B. bone	E medieval
270	Pit to SW	D1	1S	Box 3	E medieval
272	Curvilinear ditch to NW	D1	tiny	Box 4	SS#160, E. medieval
274	Curvilinear ditch to NW	D1	1S	Box 3	E medieval ?
278	Slot trench	D1	1S	Box 3	E medieval
278	Slot trench	D1	tiny	Box 4	From SS#69, E medieval
288	Ditch to S	D1	1M	Box 3	E medieval
294	Pit within ringfort	D1	1S	Box 3	E medieval ?
295	Pit within ringfort	D1	1S	Box 3	E medieval ?
295	Pit within ringfort	D1	tiny	Box 4	From SS#75; E medieval?
303	Burial enclosure ditch	D1	1M	Box 3	E medieval
308	Burial enclosure ditch	D1	1S	Box 3	E medieval
310	Ditch to SW	D1	1L 1S	Box 3	E medieval
310	Ditch to SW	D1	1S	B. bone	E medieval
310	Ditch to SW	D1			Find No. 16E449:2310:4 bone with grooves/ cut marks
319	Pit within ringfort	D1	tiny	Box 4	From SS#82, E medieval
326	Posthole within ringfort	D1	1S	Box 3	E medieval ?
327	Pit to SW	D1	1S	Box 3	E medieval
330	Pit below inner annex ditch	D1	1S	Box 3	E medieval
331	W inner annex ditch	D1	1S	Box 3	E medieval
333	Pit within ringfort	D1	1S	Box 3	E medieval
337	W inner annex ditch	D1	1L	Box 3	E medieval
337	W inner annex ditch	D1	1S	B. bone	E medieval
342	Kiln within ringfort	D1	tiny	Box 4	From SS#84, E medieval
343	Kiln within ringfort	D1	1L	Box 3	E medieval
345	Burial enclosure ditch	D1	1S	Box 3	17th Century
346	Burial enclosure ditch	D1	1S	Box 3	17th Century
348	Gully to S	D1	1S	Box 3	E medieval
348	Gully to S	D1	1S	B. bone	E medieval

356	Kiln within ringfort	D1	1S	Box 3	E medieval
356	Kiln within ringfort	D1	1S	B. bone	E medieval
358	Gully to S	D1	1S	Box 3	E medieval
358	Gully to S	D1	1S	B. bone	E medieval
360	Ditch to S	D1	2M	Box 3	E medieval
363	Posthole near ringfort entrance	D1	tiny	Box 4	From SS#96, E. Medieval
367	S annex ditch	D1	1L	Box 3	E medieval
368	S annex ditch	D1	1S	B. bone	E medieval
369	S annex ditch	D1	1M	Box 3	E medieval
370	S annex ditch	D1	1M	Box 3	E medieval
370	S annex ditch	D1	1S	B. bone	E medieval
372	S annex ditch	D1	1S	Box 3	E medieval
372	S annex ditch	D1	1S	B. bone	E medieval
373	S annex ditch	D1	1M 1S	Box 3	E medieval
375	Spur off S annex ditch	D1	1S	Box 3	E medieval
378	Gully to S	D1	1S	Box 3	E medieval
381	Ditch in W annex	D1	1S	Box 3	E medieval
381	Ditch in W annex	D1	tiny	Box 4	From SS#122, E. medieval
391	Ditch to SW	D1	1M	Box 3	E medieval
393	Pit within ringfort	D1	1S	Box 3	E medieval
393	Pit within ringfort	D1	tiny	Box 4	From SS#93, E. medieval
393	Pit within ringfort	D1	tiny	Box 4	From SS#93, E. Med., fish bones
407	Ringfort ditch	D1	1S	Box 4	E medieval
411	Kiln in W annex	D1	1S	B. bone	E medieval
412	Kiln in W annex	D1	1S	Box 4	E medieval
412	Kiln in W annex	D1	1S	B. bone	E medieval
412	Kiln in W annex	D1	tiny	Box 4	From SS#105, E. medieval
412	Kiln in W annex	D1	tiny	Box 4	From SS#105, E. medieval
413	Kiln in W annex	D1	1S	Box 4	E medieval
414	Kiln in W annex	D1	1S	Box 4	E medieval
416	Furnace in annex ditch to SE	D1	1S	Box 4	E medieval
421	Furnace in annex ditch to SE	D1	2M	Box 4	E medieval
421	Furnace in annex ditch to SE	D1	1S	B. bone	E medieval
423	Kiln in outer W annex	D1	tiny	Box 4	From SS#107, E. medieval
428	Kiln in E annex	D1	tiny	Box 4	From SS#168, E. medieval

Renumber as C368

433	Ditch to SW	D1	1S	Box 4	E medieval
434	Pit cut by W annex ditch	D1	tiny	Box 4	From SS#109, E. medieval
436	Firepit within ringfort	D1	tiny	Box 4	From SS#111, E. medieval
440	Pit in W inner annex	D1	1S	Box 4	E medieval
453	Ringfort ditch	D1	1S	Box 4	E medieval
463	Ditch in E annex	D2	1S	Box 4	E medieval
463	Ditch in E annex	D2	tiny	Box 4	From SS#126, E medieval
465	Pi in E annex	D2	tiny	Box 4	From SS#125, E medieval
467	Kiln in E annex	D2	1S	Box 4	E medieval
467	Kiln in E annex	D1	1S	B. bone	E medieval
468	Kiln in E annex	D2	1S	Box 4	E medieval
470	Ditch in E annex	D2	1M	Box 4	E medieval
470	Ditch in E annex	D1	1S	B. bone	E medieval
472	Posthole in E annex	D1	tiny	Box 4	From SS#127, E. medieval
473	Ditch in E annex	D2	1S	Box 4	E medieval
475	Pit in E annex	D2	1S	Box 4	E medieval
479	Kiln in E annex	D2	1S	Box 4	E medieval
481	Posthole in E annex	D2	tiny	Box 4	From SS#130, E. medieval
486	E annex ditch	D2	2L	Box 4	E medieval
494	Burial enclosure ditch	D2	1S	Box 4	17th century
496	Ditch in E annex	D2	1M	Box 4	E medieval
498	Ditch in E annex	D2	2M 1S	Box 4	E medieval
498	Ditch in E annex	D2	1S	B. bone	E medieval
500	Ditch in E annex	D2	1M	Box 4	E medieval
510	Hollow in E annex	D2	1L 1S	Box 4	E medieval - post med
517	Ditch in E annex	D2	1S	Box 4	E medieval
523	Ditch in E annex	D2	1S	Box 4	E medieval
528	E annex ditch	D2	1L	Box 4	E medieval
528	E annex ditch	D2	1S	B. bone	E medieval
529	E annex ditch	D2	1S	B. bone	E medieval
534	Annex ditch to SE	D2	1S	Box 4	E medieval
535	E annex ditch	D2	1L	Box 4	E medieval
537	E annex ditch	D2	1M	Box 4	E medieval
537	E annex ditch	D2	1S	B. bone	E medieval
543	Pit in E annex	D2	tiny	Box 4	From SS#147, E. medieval

545	Pit within ringfort	D2	1S	Box 4	E medieval
547	E annex ditch	D2	3M	Box 4	E medieval
552	Ditch to E of E annex	D2	1S	Box 4	Post-medieval
554	Disturbance in W annex	D1	1S	Box 4	Modern
563	Ditch to SW	D1	1S	Box 4	E medieval

APPENDIX 6 Burial Register

Burial No.	Orientation	Grave cut	Grave fill	Area	Location
B I	E-W	C25	C26	D1	within ringfort
B II	E-W	C31	C32, C44	D1	within ringfort
B III	E-W	C13	C14, C15	D1	within ringfort
B IV	E-W	C47	C48, C49	D1	within ringfort
B V	ESE-WNW	C73	C74	D1	cutting ringfort ditch
B VI	ENE-WSW	C75	C76	D1	cutting ringfort ditch
B VII	E-W	C105	C106	D1	within ringfort
B VIII	ENE-WSW	C107	C108	D1	within ringfort
B IX	E-W	C77	C78	D1	within ringfort
B X	NE-SW	C82	C83	D1	within ringfort
B XI	ENE-WSW	C95	C96	D1	cutting ringfort ditch
B XII	NNE-SSW	C102	C103	D1	eastern annex
B XIII	NE-SW	C110	C111	D1	eastern annex
B XIV	NE-SW	C123	C124	D1	within ringfort
B XV	ENE-WSW	C132	C133	D1	within ringfort
B XVI	ENE-WSW	C151	C152	D1	within ringfort
B XVII	ENE-WSW	C203	C204	D1	within ringfort
B XVIII	E-W	C192	C193	D1	within ringfort
B XIX	E-W	C194	C195	D1	within ringfort
B XX	E-W	C196	C197	D1	within ringfort
B XXI	E-W	C38	C39	D1	within ringfort
B XXII	E-W	C254	C255	D1	within ringfort
B XXIII	ENE-WSW	C275	C276	D1	cutting ringfort ditch
B XXIV	E-W	C296	C297	D1	within ringfort
B XXV	ENE-WSW	C298	C299	D1	within ringfort
B XXVI	E-W	C322	C323	D1	within ringfort
B XXVII	E-W	C173	C174	D1	within ringfort
B XXVIII	E-W	C349	C350	D1	within ringfort
B XXIX	E-W	C351	C352, C353	D1	within ringfort
B XXX	E-W	C351	C366	D1	within ringfort
B XXXI	ENE-WSW	C376	C377	D1	within ringfort
B XXXII	E-W	C382	C383, C384	D1	within ringfort
B XXXIII	ENE-WSW			D1	cutting ringfort ditch
B XXXIV	ENE-WSW	C476	C477	D2	eastern annex
B XXXV	ESE-WNW	C483	C484	D2	eastern annex
B XXXVI	ESE-WNW	C491	C492	D2	eastern annex
B XXXVII	SE-NW	C511	C512, C513, C514, C515	D2	eastern annex
B XXXVIII	ESE-WNW	C538	C539, C540	D2	eastern annex

Appendix 7

Stratigraphic report on skeletal remains

Steven McGlade and Paula Kehoe

Non-Technical Summary

An archaeological excavation of a previously unknown ringfort and later post-medieval burial ground in the townland of Alexander Reid, Navan was undertaken between 6th February and 12th May 2017, on behalf of Granbrind Ltd. During an initial phase of monitoring carried out by Pdraig Clancy of Courtney Deery Heritage Consultancy, human remains were uncovered (Licence No. 16E268). Further archaeological testing was carried out by Steven McGlade (Licence No. 16E449) of Archaeology Plan to investigate the nature and extent of the burials, which confirmed the presence of a sparse burial ground of probable post-medieval date within an earlier enclosure of probable early medieval date. Due to the shallow and already truncated nature of the burials on the site it was agreed with the National Monuments Service that archaeological excavation and preservation by record would be the most suitable methodology for preserving the archaeology uncovered. The archaeological licence (16E449) was extended to cover the excavation. The identification of the burials during the initial testing programme in 2016 and their subsequent excavation during the 2017 works

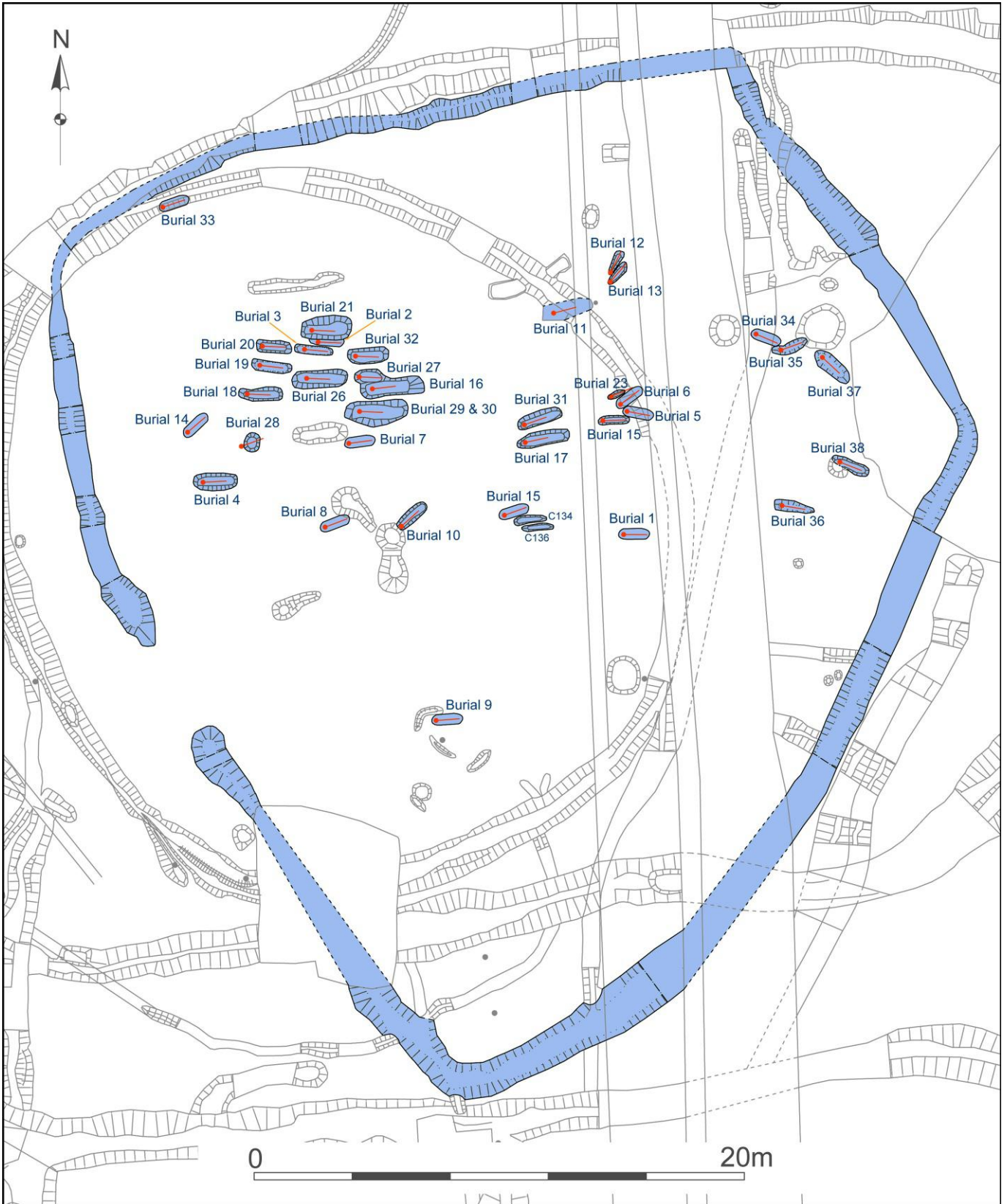
was undertaken by Paula Kehoe of Archaeology Plan.

Thirty-eight skeletons were uncovered during the excavation with varying degrees of truncation and preservation. Three pits containing semi-articulated and disarticulated remains were also uncovered as well as two grave cuts with no surviving burial. The remains varied in age from neonate to adult. The neonate-juvenile remains were concentrated to the northeast of the site and tended to be in much shallower graves than those of the adults.

This report documenting the initial osteological findings was prepared by Steven McGlade, site director, and Paula Kehoe, forensic archaeologist on behalf of Archaeology Plan.

Pre-excavation photograph of Burial XVI showing grave cut





Plan of burials showing locations and orientations within 17th century burial enclosure (in blue)

Burial I

E-W orientated with head to west, supine and extended, articulated burial of a juvenile, located within the ringfort at its eastern end. The legs were extended and the lower arms across the torso, resting on the pelvis.

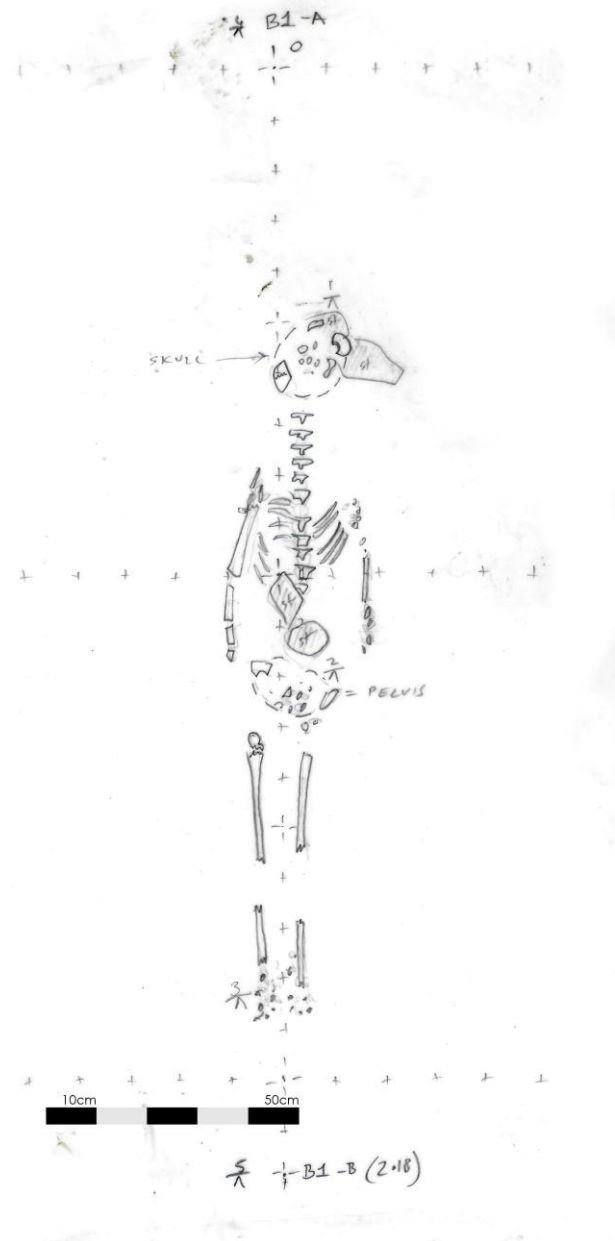
It had been scarped during 19th/20th century levelling across the site. The grave cut (C25) was not discernible. The base of the grave cut was uneven bare bedrock. The fill (C26), a light brown/yellow layer of sandy clay, with frequent inclusions of small stones, was identified overlying the burial. The grave was rock cut and partially overlaid to the east by a hedgerow (C85) and truncated to the east by a drain (C178).

The remains were in poor condition with the skull very fragmented and frequent root activity leading to further fragmentation of the bone. The skeleton was 130cm in length indicating an age of approximately 6 years old, gender is impossible to determine due to the fragmentation and prepubescent age. No pathological conditions were observed on the remains.

Contexts

C25 Implied grave cut, inferred by presence of burial.-1.5 x 0.35 x 0.03m

C26 Light brownish yellow sandy clay with frequent small stones. Loose compaction-1.5 x 0.35 x 0.03m



Burial II

E-W orientated with head to west, supine and extended burial of an adult which was located within the ringfort. The grave was partially stone lined. The legs were extended and the radius and ulna crossed over the torso, right arm above the left. The right lower leg was missing from the mid femur with some of the stones within the fill lying in its place.

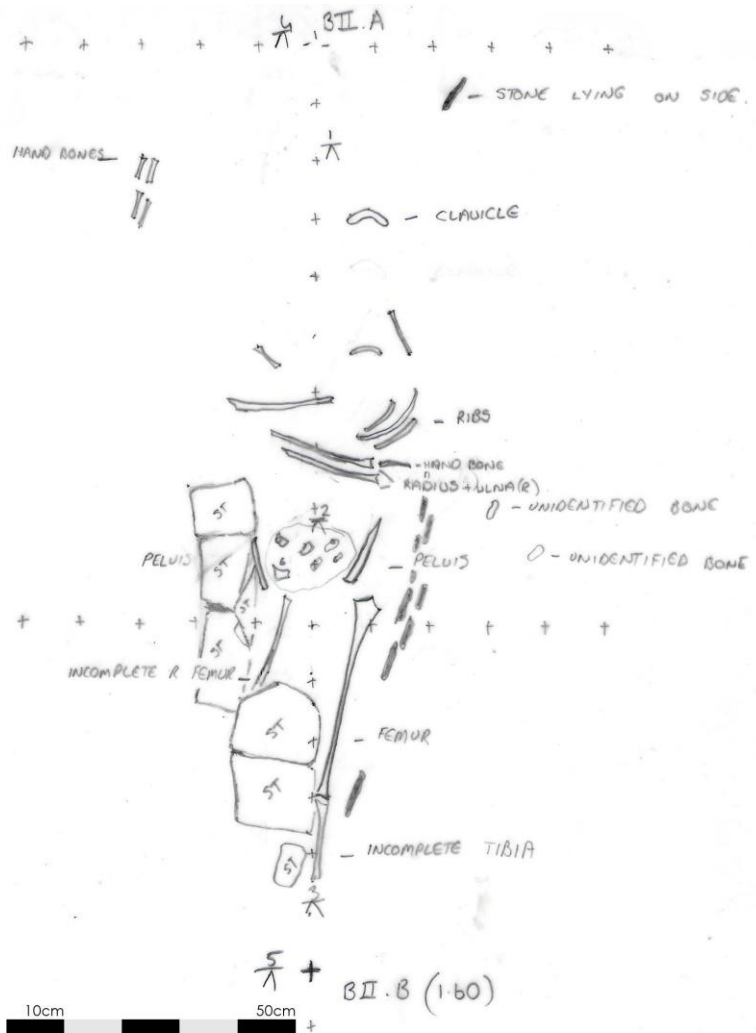
Rectangular shaped grave cut (C31) of BII, which had an undulating base, which was cut into the natural bedrock. The grave truncated the fill (C38) of BXXI to the north. The break of slope at the base was gradual with sloping sides.

The skeleton was incomplete, with the skull not present. A partial stone-lining (C44) survived within the grave-cut. Two large flat stones lined the base of the cut with the remains of three upright flat stones to the N. One stone to the S may also have originally lined that side. Two flat stones were also placed over the right leg of the burial. The fill within the grave (C31) was a dark brown silty clay, of a loose and easily excavated compaction.

The overall condition of the remains was poor with some evidence of sustained water damage over time resulting the bones being slightly soft.

Contexts

- C31 Grave cut for BII, cut into natural bedrock-1.34 x 0.66 x 0.15m
- C32 Dark brown, loosely compacted, sandy silty clay-1.34 x 0.66 x 0.15m
- C44 Partial broken stone lining to north-0.95 x 0.45 x 0.15m



Burial III

E-W orientated with head to west. Supine and extended burial of an adult located within the ringfort to the south of BII. The legs were extended and arms extended to the sides.

The grave cut (C13) was sub-rectangular with a flat base and was located to the south of BII. The sides were sloping sharply becoming more gradual to the base. The grave contained two fills, a main upper fill (C14), which lay directly over the remains, and a lower fill C15 which lined the edges of the grave. C15 was a disturbed fill from truncation of an earlier pit C37 which lay to the south.



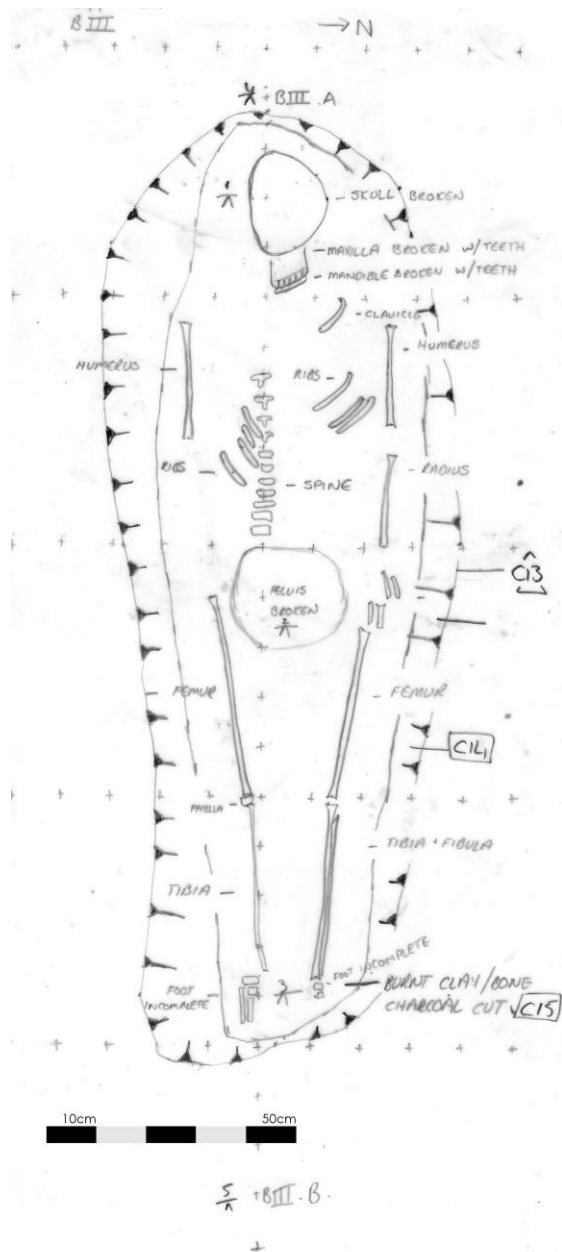
The remains were badly disturbed with some elements missing, remains have some pitting which could be due to root activity. Some of the anterior skull and pelvis are missing.

Contexts

C13 Grave cut of BIII-1.90 x 0.73 x 0.18m

C14 Main fill, loosely compacted, mid brown sandy silty clay, with frequent inclusions of charcoal, burnt bone & clay.-1.85 x 0.52 x 0.07-0.11m

C15 Initial fill of grave, loosely compacted, mid brown sandy clay with occasional inclusions of burnt bone and charcoal-1.90 x 0.10 x 0.18m



Burial IV

E-W orientated with head to the west. Supine and extended burial of an adult within the ringfort and north of the entrance to the burial enclosure. A possible earmuff stone was present to the south of the skull. The legs were extended and the arms were crossed over the torso and hands resting left over right over the pelvis. The skull was broken with a large stone resting above what remained of the cranium.

The grave cut was elongated oval and partially cut into veins of the natural bedrock. It had near-vertical sides and the break of slope at the top was sharp, becoming more gradual at the base. There were two fills within the grave. The upper fill (C48) was a loosely compacted stone layer, consisting of small and medium sub-angular and sub-rounded stone. The initial fill (C49) was a loose dark brown sandy clay which became sticky when wet, but was easy to excavate.

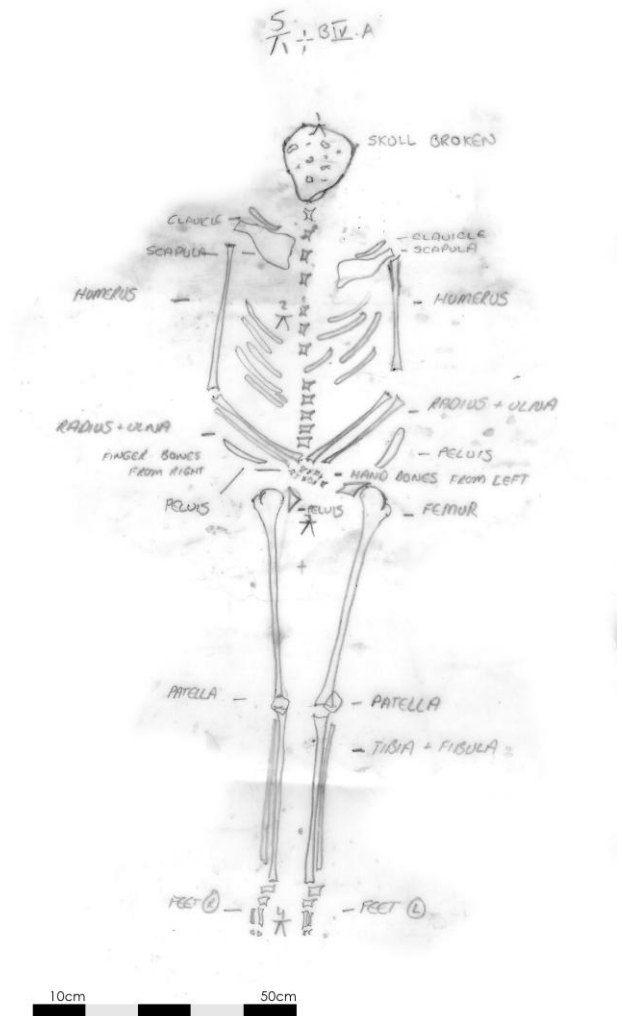
As the remains were overlaid by C48, the stone settled over time and caused breakage of some bones. Except for the skull the rest of the remains were in good condition and excavated easily. Some interesting pitting on the bone, possibly indicative of arthritis, further analysis is needed to confirm this. The gracile nature of the bone indicates the remains are those of a female adult.

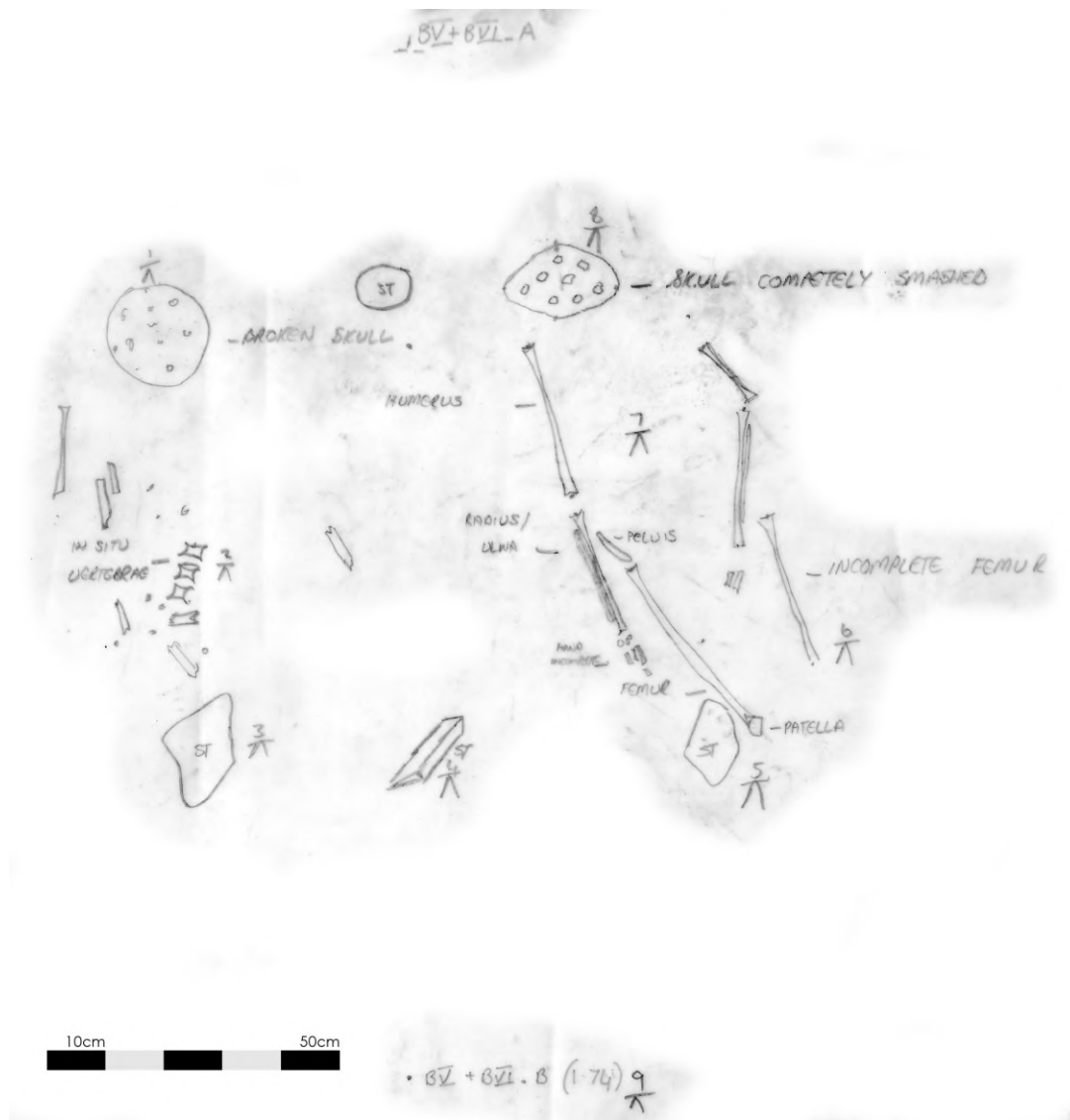
Contexts

C47 Grave cut of BIV, partially rock cut-1.84 x 0.15-0.66 x 0.10-0.15m

C48 Upper fill of grave, loosely compacted, small to medium sub-angular and sub-rounded stones.-1.84 x 0.15-0.66 x 0.05m

C49 Lower fill of grave, loosely compacted, dark brown sandy sticky clay. -1.84 x 0.15-0.66 x 0.05-0.10m





Burials 5 and 6, refer overleaf for photographs

Burial V

ESE-WNW orientated with head to the WNW. Supine and extended burial of an adult located at the eastern end of the ringfort and truncating the fill (C5) of the ringfort ditch (C4). The burial was truncated and semi-articulated. The leg and arm position was impossible to determine due to truncation from C85.

The grave cut (C73) was only evident on the west end. The eastern side was disturbed by hedgerow C85. The grave cut was steep sided with a flat base. The fill (C74) was a dark brown sandy clay which became very sticky when wet. It was loosely compacted and easy to excavate. The later truncation of C85, gave rise to rodents nesting in the vicinity which caused some

of the skeleton to become jumbled in situ. This truncation also resulted in the lower legs being completely removed. BV is directly north of BVI.

The remains were in poor condition with the skull very fragmented and frequent root activity and rodents causing damage as well as a softness to the bone most likely from frequent exposure to water. Because of this, although the soil was easy to excavate the skeleton itself was fragmented on lifting. The recovered elements were somewhat gracile and likely female.

Contexts

C73 Grave cut of BV-0.99 x 0.55 x 0.09 - 0.17m

C74 Single fill of grave. Loosely compacted, dark brown sandy sticky clay-0.99 x 0.55 x 0.09-0.17m

Burial VI

ENE-WSW orientated with head to the ENE. Supine and extended burial of an adult situated at the eastern end of the ringfort, truncating the fill (C5) of the ringfort ditch (C4), and truncated by C85, a later hedgerow. The burial was truncated and semi-articulated. The arm and leg position was impossible to determine due to truncation from C85.

The grave cut (C75) was only evident on the western end due to the truncation of the hedgerow, which removed the lower legs completely. The cut was steep sided with a flat base. The fill (C76), like BV which lay directly north, was a dark brown sandy clay which became very sticky when wet. It was loosely compacted making it easy to excavate. However later truncation

by C85, gave rise to rodents nesting in the vicinity which caused some of the skeleton to become jumbled in situ.

BVI like BV having been truncated by C85, resulted in the loss of many skeletal elements, however, some disarticulated remains were found in the disturbed hedgerow fill close to the burials and may be associated. The overall condition of BVI was better than BV, the soil seeming to become less waterlogged, there was however as with BV, frequent rodent activity. The robustness of the recovered bone suggests a male skeleton.

Contexts

C75 Grave cut of BVI, truncated to east by C85 and truncating fill C5 of ringfort ditch C4-0.89 x 0.41 x 0.17m

C76 Single fill of grave. Loosely compacted, dark brown sandy sticky clay with occasional small stone inclusions-0.89 x 0.41 x 0.17m

Burials 5 and 6, refer previous page for plan



Burial VII

E-W orientated with head to the west. Supine and extended burial of an infant located within the ringfort. The remains were poorly surviving. The position of the arms and legs was impossible to determine due to the lack of surviving remains.

It had been scarped during 19th/20th century levelling across the site. The grave cut (C105) was rock cut, the base uneven bare bedrock. It was irregular shape in plan, uneven and shallow. The fill (C106) was a light brownish yellow sandy clay.

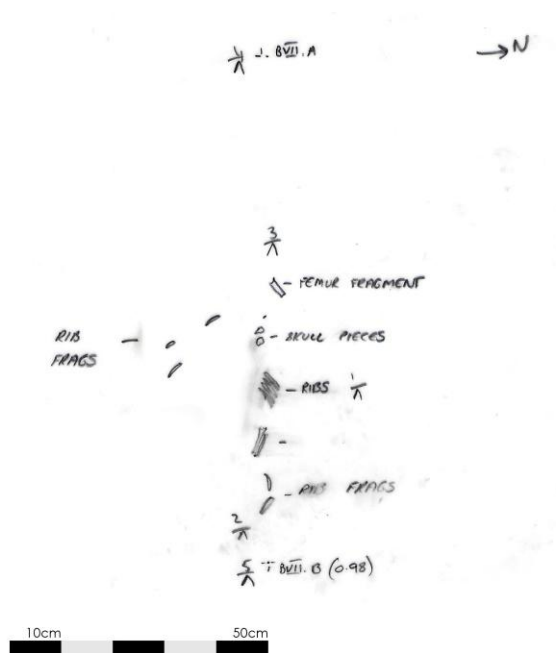
The few elements that remained were in a poor condition and fragmented due to lying on jagged bedrock.



Contexts

C105 Poorly surviving grave cut of BVII, rock cut-0.60 x 0.30 x 0.10m

C106 Single fill of grave, loosely compacted, light brownish/yellow sandy clay-0.60 x 0.30 x 0.10m



Burial VIII

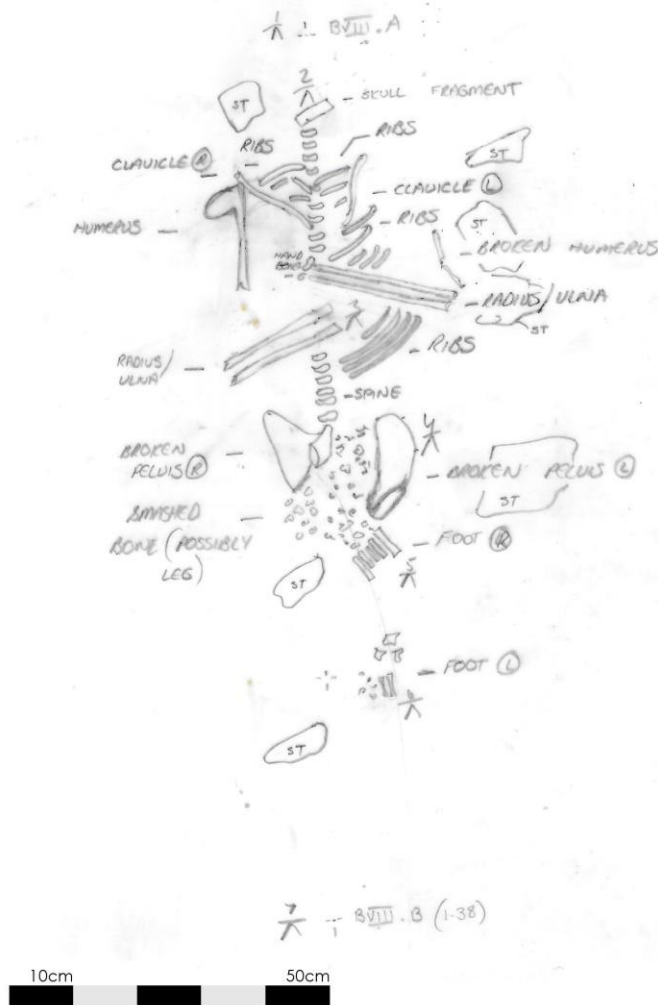
ENE-SWS orientated with head to the ENE. Supine and flexed burial of an adult, locate centrally within the ringfort. The north-eastern end of the grave truncated the fill (C356) of an earlier kiln (C354). The remains were laid on their back with the arms crossed over the upper torso and the hands resting left over right. The knees were drawn up towards the pelvis and the feet resting flat. The right leg was drawn up higher than the left with the right foot resting on the left leg. This resulted in the loss of the distal femur and proximal tibia and fibula during the previous scarping of the site. The gracile nature of the bones suggests female.

The grave cut (C107) was poorly surviving, truncated the earlier kiln and natural bedrock. The surviving grave cut had no clear definition. The fill (C108) was a dark brown sandy clay which became sticky when wet. This made it difficult to excavate as it stuck to the bone causing chipping in places

Contexts

C107 Poorly surviving grave cut of BVIII, rock cut-1.29 x 0.60 x 0.02m

C108 Single fill of grave. Loosely compacted, dark brown sandy sticky clay-1.29 x 0.60 x 0.02m



Burial IX

Orientated E-W with head to the west. Supine and extended shallow burial in poor condition located in the southern end of the ringfort. Located within an earlier structure (Structure 1), though is unrelated. A clear stratigraphic relationship did not survive however. This burial was isolated in the southern section of the burial ground, with the others clustered to the north. The position of the arms and legs of BIX was hard to determine, however a partial right humerus lies extended to the side and a partial left femur is also extended, suggesting both arms and legs originally lay in this position before later truncation.

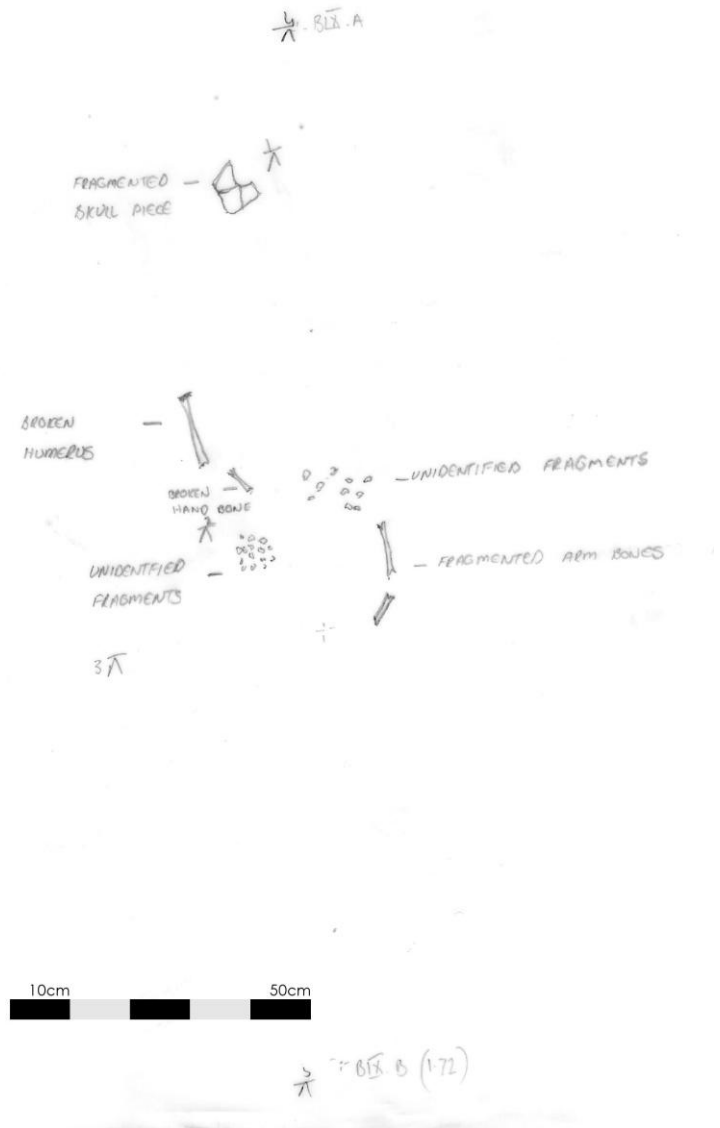
The grave cut (C77) was roughly oval and cut into the natural bedrock. The base was uneven bare bedrock. The fill (C78) was a light brownish yellow sandy clay which was quite compacted and difficult to excavate.

There were very few remains which were in a poor condition, with any examination impossible.

Contexts

C77 Poorly surviving grave cut of BIX, rock cut-1.40 x 1m x 0.01m

C78 Single fill of grave, loosely compacted, light brownish/yellow sandy clay-1.40 x 1m x 0.01m



Burial X

SW-NE orientated with head to SW. Supine and extended burial of an adult located centrally within the ringfort and east of B VIII. The legs were extended. The left arm was extended, resting on the lateral left ilium. The right arm lay across the lower torso, with the right hand resting above the distal radius and ulna.

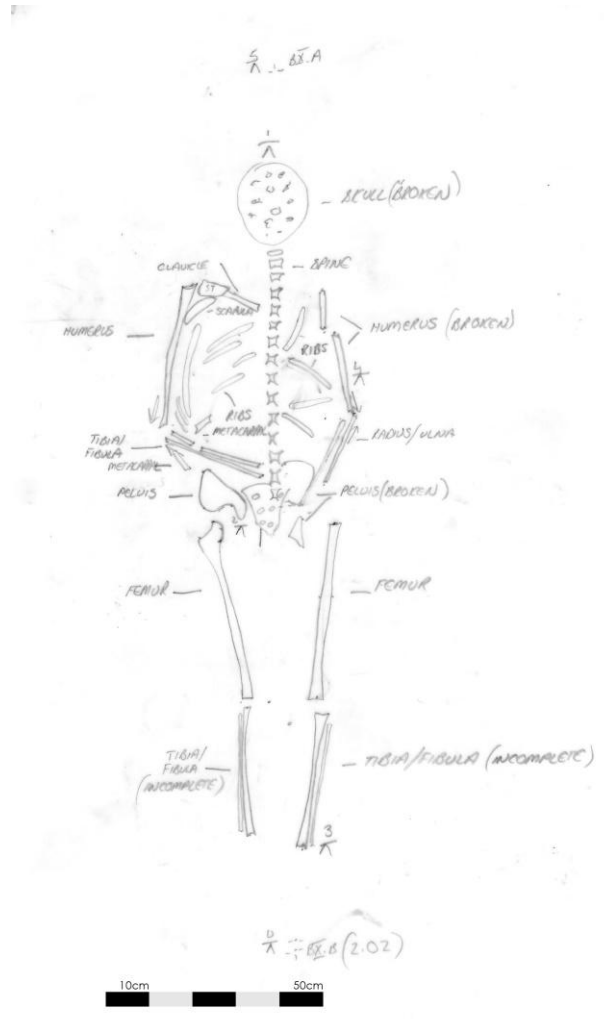
The grave cut (C82) was sub-rectangular and rock cut with a flat base. It was filled by a dark brown sandy clay (C83) which had inclusions of small stones and charcoal flecks. The charcoal

may have been redeposited from C341, an earlier kiln which was truncated by the grave.

The remains were remarkably well preserved, despite the distal tibia/fibula and feet missing. The lumbar spine was in quite poor condition with a mealy, damp consistency.

Contexts

- C82 Grave cut of BX, rock cut-1.65 x 0.45-0.50 x 0.17-0.30m
- C83 Single fill of grave. Loosely compacted, dark brown sandy sticky clay with occasional inclusions of small stones and charcoal flecks-1.35 x 0.45-0.50 x 0.17-0.30m
- C341 Cut of kiln truncated by C82



Burial XI

SW-NE orientated with head to the SW. Supine and extended burial of an adult located at the northeast end of the ringfort, truncating the fill (C5) of the ringfort ditch (C4). The arms were extended to the sides and the legs were also extended.

The grave cut (C95) is rectangular and cut into natural bedrock. The sides slope sharply at the top and become more gradual at the base. It was truncated by a modern service trench C86. The fill (C96) is a dark brown sandy clay which becomes sticky when wet. In southwest end of the grave there were large stones (C104), which may have originally been a layer to seal the burial.

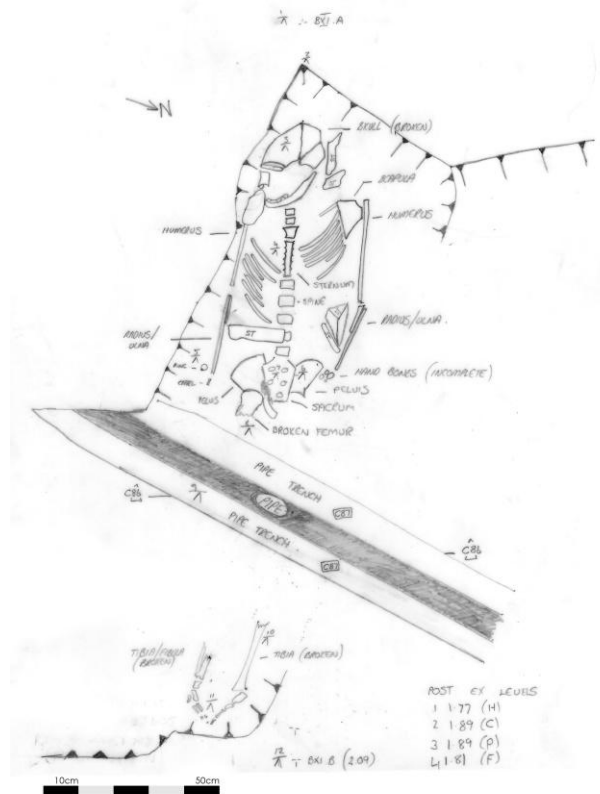
BXI was truncated by a modern pipe trench C86 which removed the distal femur below the femoral head and the proximal tibia/fibula. Also, the weight of the stone layer (C104) to the southwest smashed the skull, the right-side maxilla is missing.

A silver ring with a turquoise stone setting (16E449:96:1) was retrieved from beside the right hand of the burial.

Contexts

- C95 Grave cut of BXI, rock cut-1.94 x 0.54 x 0.34m
- C96 Single fill of grave. Loosely compacted, dark brown sandy clay, with occasional stone and very occasional charcoal inclusions-1.94 x 0.54 x 0.34m
- C104 Stones which overlay BXI on the NW end where the skull is. They appear to have tumbled due to later truncation by C86.-0.39 x 0.24 x 0.17m
- C86 NNW-SSE running modern pipe trench
- C87 Fill of service trench truncating BXI

Silver ring



Burial XII

SSW-NNE orientated with head to SSW. Poorly surviving truncated and semi-articulated burial in a supine and extended position located within the eastern annex to the northeast of the ringfort. It is impossible to determine the position of the legs due to heavy disturbance and fragmentation. Fragments remaining of the arms suggest the lay in an extended position to the sides.

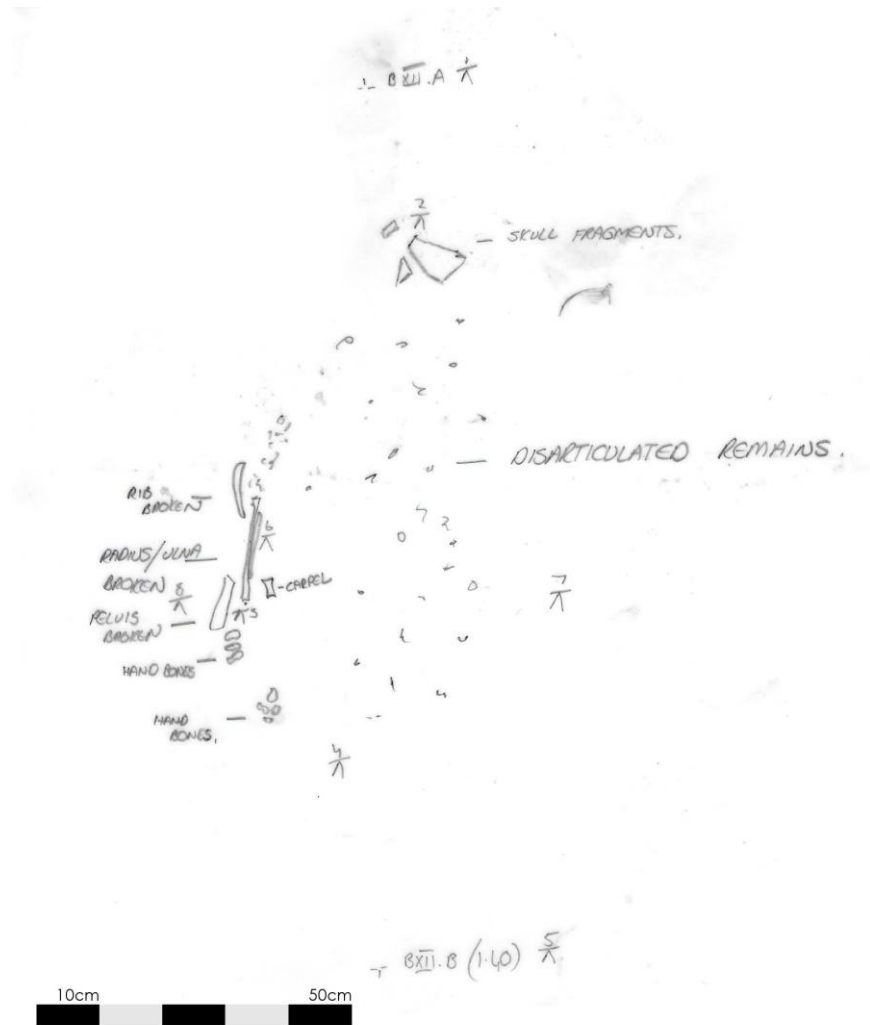
It had a shallow grave (C102), it truncates and earlier grave BXIII. The grave cut was shallow. The break of slope at the top and base was gradual with an undulating base. The fill (C103) was a light brown sandy clay. It truncated earlier grave BXIII and was truncated by disturbance from the overlying hedgerow (C85).

The remains of BXII lay on the natural bedrock and very little survived, what did remain was fragmented.

Contexts

C102 Poorly surviving grave cut of BXII. Overlying and truncating BXIII-0.6 x 0.4 x 0.05m

C103 Single fill of grave. Loosely compacted, light brown sandy clay with occasional inclusions of small stones-0.6 x 0.4 x 0.05m





Burial XIII

NE-SW orientated with head to SW. Supine and extended truncated and semi-articulated burial underlying BXII. All that remained of BXIII was partial spine and some ribs which also were in a disturbed and fragmented state. The position of the burial is impossible to determine as very few elements remained.

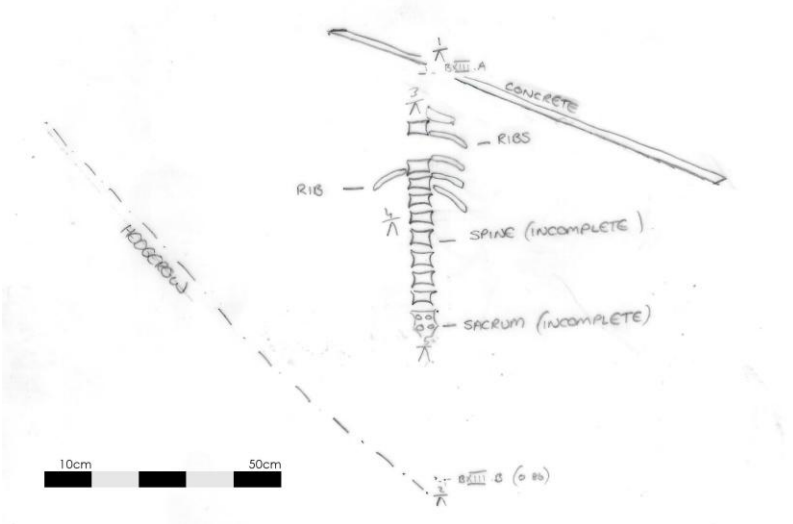
It also had a poorly surviving grave cut (C110) of a roughly oval shape. The grave cut was shallow with gradual sides and an undulating base. The fill (C111) was a light grey-mid brown very compacted sandy clay. Both graves were very shallow and disturbed.

Due to the heavy disturbance by the overlying hedgerow it was impossible to ascertain any characteristics from the remains recovered.

Contexts

C110 Poorly surviving grave cut of BXIII, truncated by C102 (BXII)-0.70 x 0.25 x 0.05m

C111 Single fill of grave. Very compacted, light grey – mid brown sandy clay-0.70 x 0.25 x 0.05m

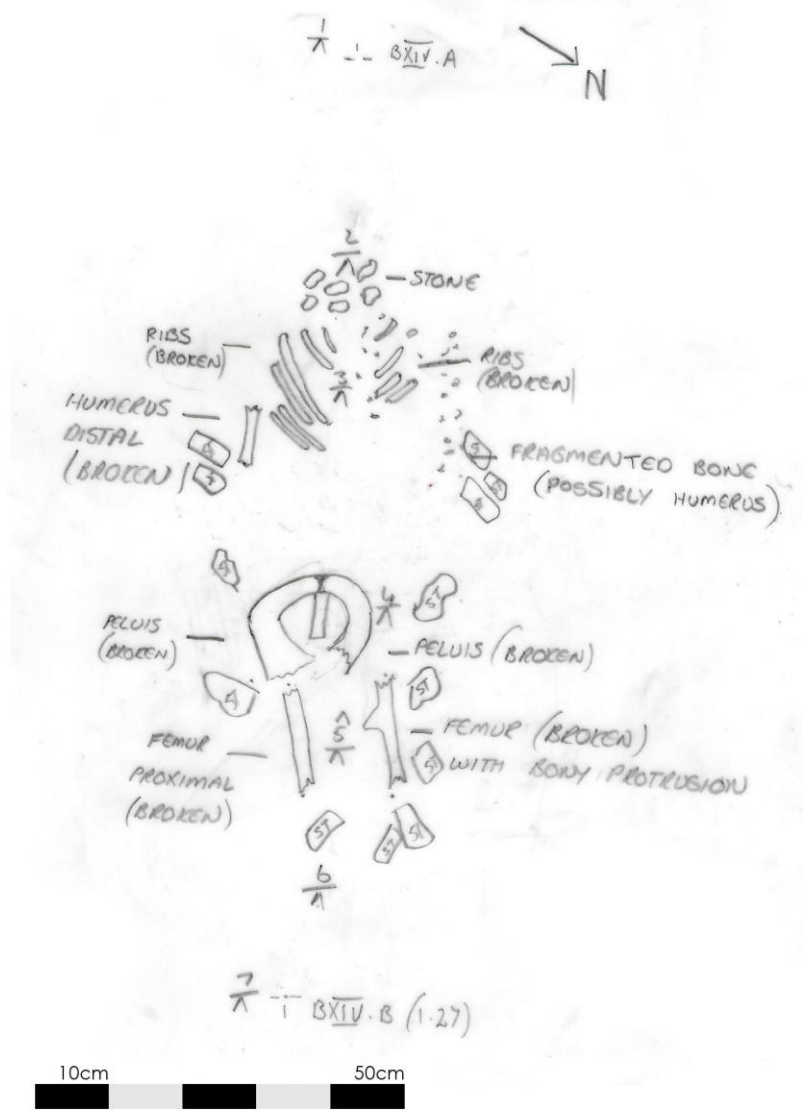


Burial XIV

NE-SW orientated with head to the SW. Supine and extended burial located in the western third of the ringfort to the north of the entrance to the burial enclosure. The legs were extended, however position of the arms cannot be determined as they no longer remain due to disturbance.

The grave cut (C123) was shallow and poorly surviving. There was a gradual break of slope at the top and base, with an undulating base of natural bedrock. It was filled by a loosely compacted, mid to light brown sandy clay (C124), with badly surviving, disturbed remains.

The long bones of BXIV, were so degraded, it was difficult to distinguish them during excavation. Due to their already disturbed state, they fragmented further during lifting making character analysis impossible.



Contexts

C123 Poorly surviving grave cut of BXIV-1.21 x 0.3x 0.01-0.04m

C124 Single fill of grave. Loosely compacted, mid to light brown sandy clay-1.21 x 0.3x 0.01-0.04m



Burial XV

ENE-WSW orientated with head to the WSW. Truncated and poorly surviving burial of a juvenile in a supine position located in the eastern third of the ringfort. BXV truncated the fill (C135) of an earlier grave cut (C134) which lay to the SE. The arms, legs and skull did not survive.

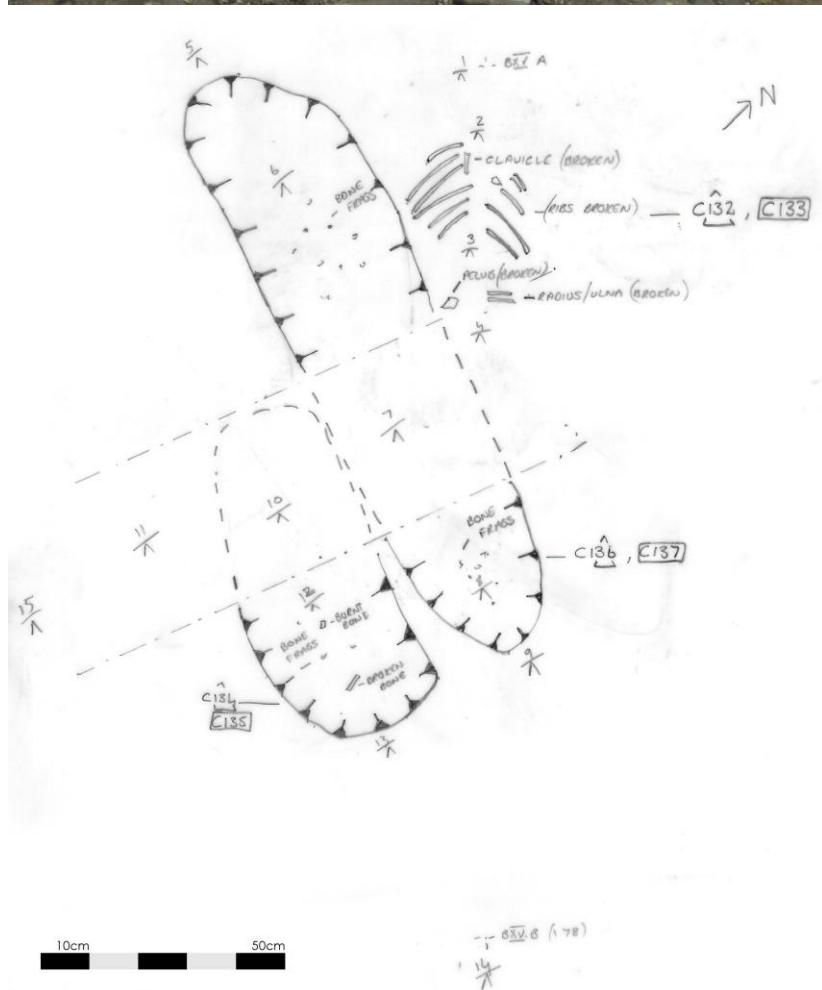
The grave cut (C132) was roughly oval-shaped in plan and had a sharp break of slope at top and gradual at base. It was filled by a mid to light brown sandy clay (C133), with frequent small stone inclusions. It truncated the fill (C135) of an earlier feature (C134).

The remains of BXV are disturbed and badly degraded, lying on jagged bedrock. However, there were enough elements left to ascertain that the remains were those of a juvenile, but it was not possible to determine age and gender.

Contexts

C132 Grave cut of BXV-0.52 x 0.3 x 0.04m

C133 Single fill of grave. Loosely compacted, mid to light brown sandy clay with frequent small stone inclusions-0.52 x 0.3 x 0.04m



Burial XVI

ENE-WSW orientated with head to the WSW. Crouched burial of a juvenile which was located within the ring-fort. BXVI truncates C149 – a pit containing a fragment of skull – to the south, C173 – Grave cut of BXXVII – to the north and is truncated by C157 – a possible charnel pit – to the east. The remains lay on their left side, with the knees drawn up towards the chest and the arms crossed over the lower torso, right arm resting over the left.

The grave cut (C151) is poorly surviving and somewhat oval in plan, with steep sides and sharp break of slope at top and base. The base is flat to west and undulating to east. C151 is filled by C152, a dark brown sandy clay with frequent small stone inclusions.

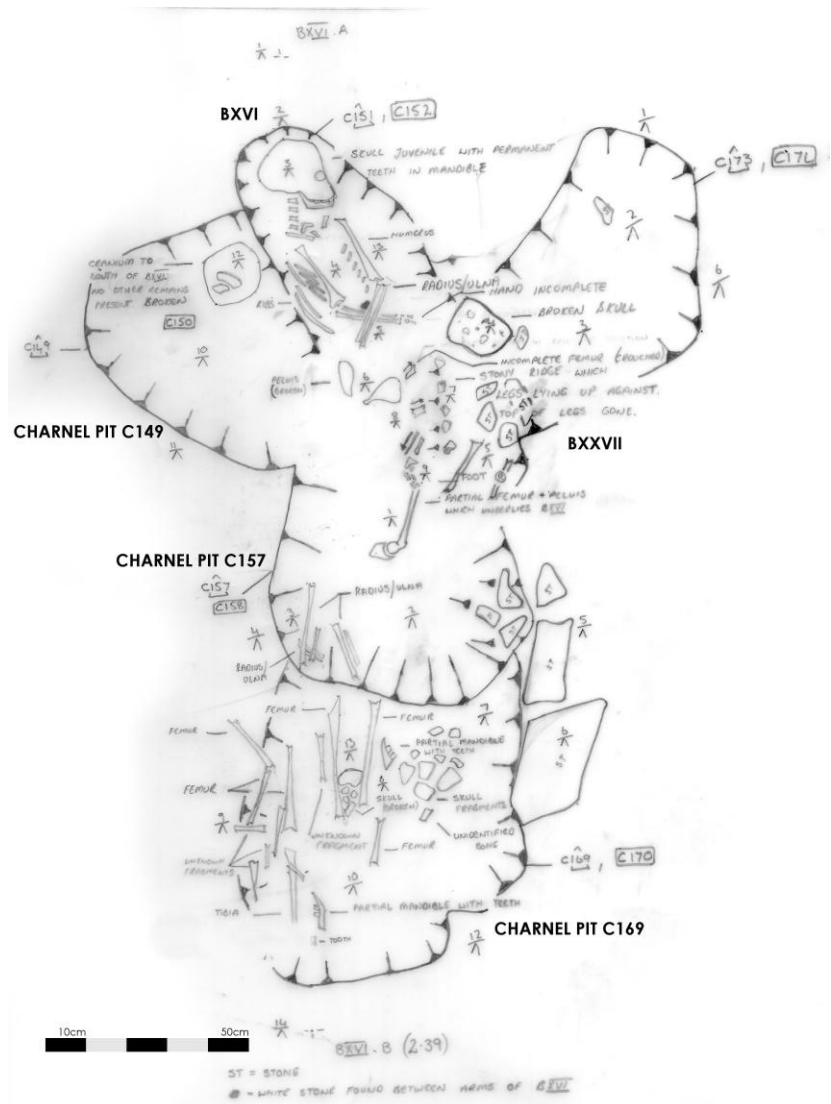
The burial was found in a crouched position with the tops of the distal femur and proximal tibia/fibula gone. Erupting teeth were in the mandible which should make aging easy.

It truncates C173 to the north, C149 to the south and is truncated by C157 to the east.

Contexts

C151 Poorly surviving grave cut of BXVI. Truncates features C173, C149, C157-0.98 x 0.35 x 0.13m

C152 Single fill of grave. Loosely compacted, dark brown sandy clay with frequent small stone inclusions-0.98 x 0.35 x 0.13m



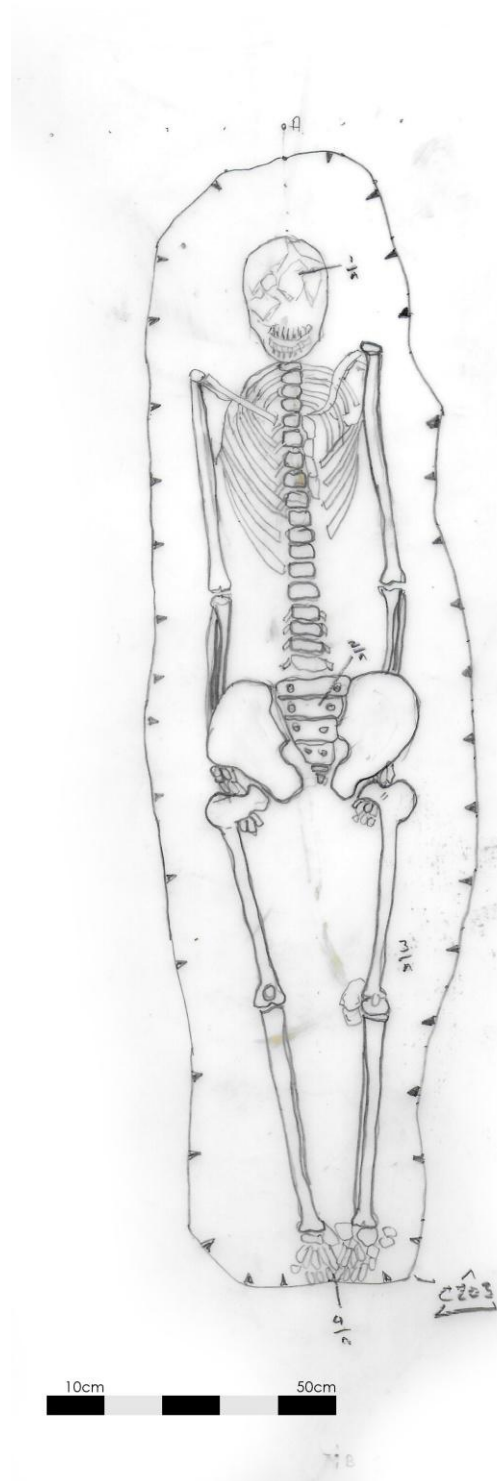


Burial XVII

ENE-WSW orientated with skull to the WSW. Supine and extended burial, situated within the ringfort. The legs were extended, the arms extended to the sides and the left hand resting underneath the pelvis, the right partially under the pelvis.

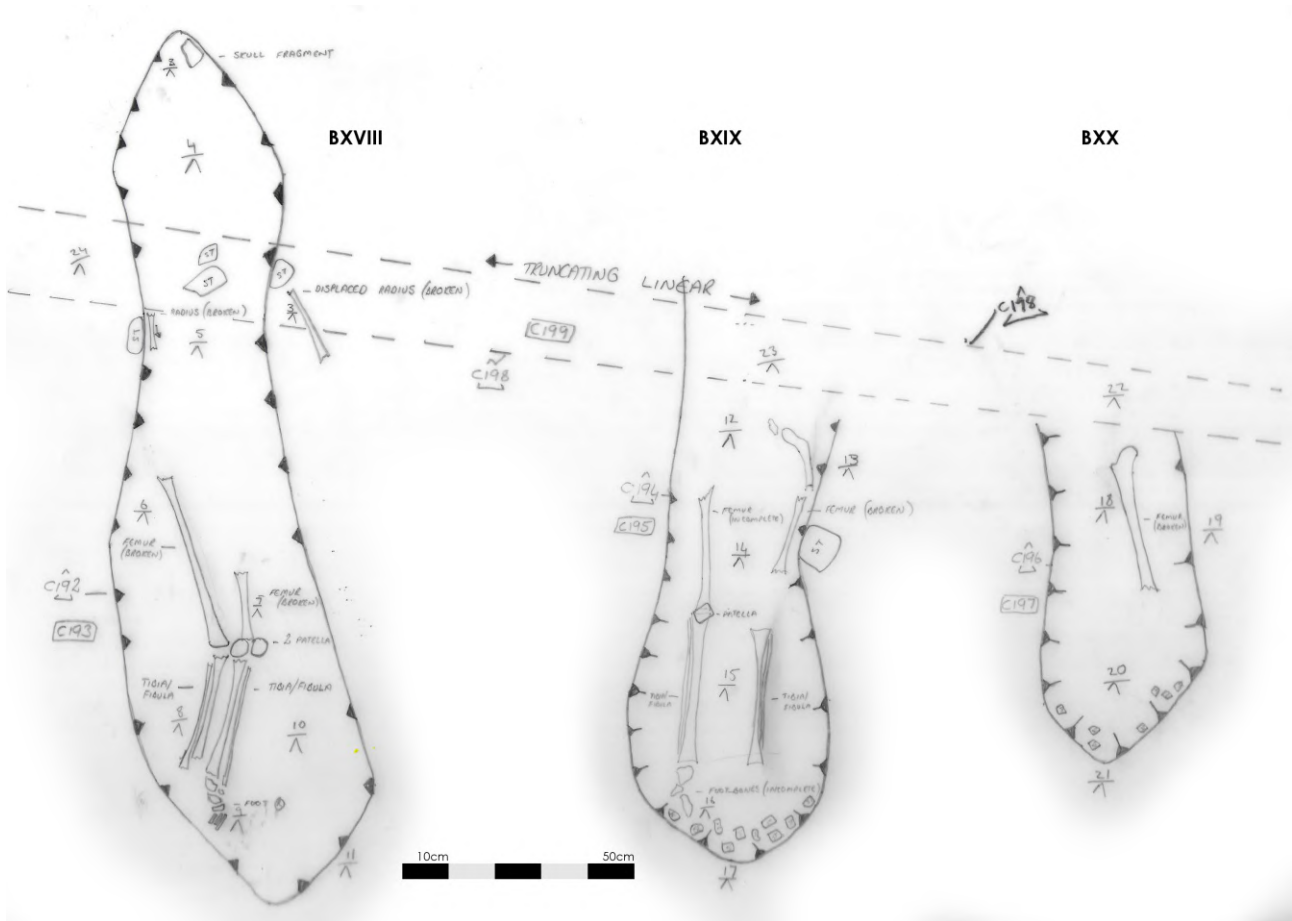
The grave cut (C203) of BXVII, was rock cut, had steep near-vertical sides with an undulating base and a sharp break of slope at the top and base. It was filled by C204, a light brown sandy clay with occasional inclusions of stone. The fill was loosely compacted making excavation unproblematic. The burial was overlaid by nine large flat stones, which had been intentionally laid over the body.

BXVII was the very well-preserved remains of large male, frontal bone is missing, and the teeth show some wear patterns. Most elements had post mortem settling breaks.



Contexts

- C203 Grave cut of BXVII, rock cut-2m x 0.50 x 0.10-0.25m
 C204 Single fill of grave. Loosely compacted, light brown sandy clay with frequent small stone inclusions-2m x 0.50 x 0.10-0.25m



Burials 18,19 and 20

Burial XVIII

BXVIII, BXIX and BXX were laid side by side south to north, orientated E-W with heads to the W. Supine, and extended burial located within the ringfort. Due to later truncation by C198 nothing remains of the skeletons above the femur, which lay in an extended position. The bone itself was in a degraded state, showing water damage. The sustained presence of water made the bone mushy and difficult to retrieve, resulting in multiple breakages.

All three burials were truncated by a furrow C198. All were irregular oval in plan (C192, C194, C196), with gradual sides and rounded bases. The fill of all three was a quite compacted light brown sandy clay (C193, C195 & C197). C198 was a post medieval N-S running furrow, which truncated and overlaid C193, C195 & C197.

Contexts

- C192 Poorly surviving grave cut of BXVIII. Truncated to west by C198, furrow-1.83 x 0.45 x 0.04m
- C193 Single fill of grave. Somewhat compacted. Light brown sandy clay with occasional stone inclusions-1.83 x 0.45 x 0.04m
- C198 Cut of post medieval furrow
- C199 Fill of furrow C198



Burial XIX

Orientated E-W, with head to the west. BXIX lay to the north of BXVIII, in a supine and extended position within the ringfort. No elements survived above the legs, which lay in an extended position.

The burial was truncated by a furrow C198. It was irregular oval in plan (C194), with gradual sides a rounded base. The fill was a quite compacted light brown sandy clay (C195). C198 was a post medieval N-S running furrow, which truncated and overlaid, C195

Due to later truncation by C198 nothing remains of the skeleton above the femur. The bone itself was in a degraded state, showing water damage. The sustained presence of water made the bone mushy and difficult to retrieve, resulting in multiple breakages.

Contexts

- C194 Poorly surviving grave cut if BXIX, truncated to west by C198, furrow-1.01 x 0.34 x 0.03m
- C195 Single fill of grave. Somewhat compacted, light brown sandy clay with occasional stone inclusions-1.01 x 0.34 x 0.03m
- C198 Cut of post medieval furrow
- C199 Fill of furrow C198

Burial XX

E-W orientated with head to the west. BXX lay to the north of BXVIII, in a supine and extended position within the ringfort. No elements survived above the legs, which lay in an extended position.

The burial was truncated by a furrow C198. It was irregular oval in plan (C196), with gradual sides a rounded base. The fill was a quite compacted light brown sandy clay (C197). C198 was a post medieval N-S running furrow, which truncated and overlaid, C197.

Due to later truncation by C198 nothing remains of the skeleton above the femur. The bone itself was in a degraded state, showing water damage. The sustained presence of water made the bone mushy and difficult to retrieve, resulting in multiple breakages.



Burial 19

Contexts

- C196 Poorly surviving grave cut of BXX, truncated to west by C198, furrow-0.70 x 0.34 x 0.04m
- C197 Single fill of grave. Somewhat compacted, light brown sandy clay with occasional stone inclusions-0.70 x 0.34 x 0.04m
- C198 Cut of post medieval furrow
- C199 Fill of furrow C198

Burial 20



Burial XXI

E-W orientated with head to the west. Supine and extended burial of an adult lying located within the ringfort. The legs were extended and the arms lying to the sides.

C38 is the cut of BXXI, which was rock cut and has a sharp break of slope at top and base. It had an undulating base and straight sides and was deeper than the surrounding burials. Overlying C38 was C39, a mid to dark brown sandy clay with moderate inclusions of charcoal and occasional burnt bone.

The upper portion of the fill of the grave was truncated by the grave cut (C31) of BII. The partial stone-lining (C44) associated with BII overlay the fill of BXXI along the southern side

of the grave cut.

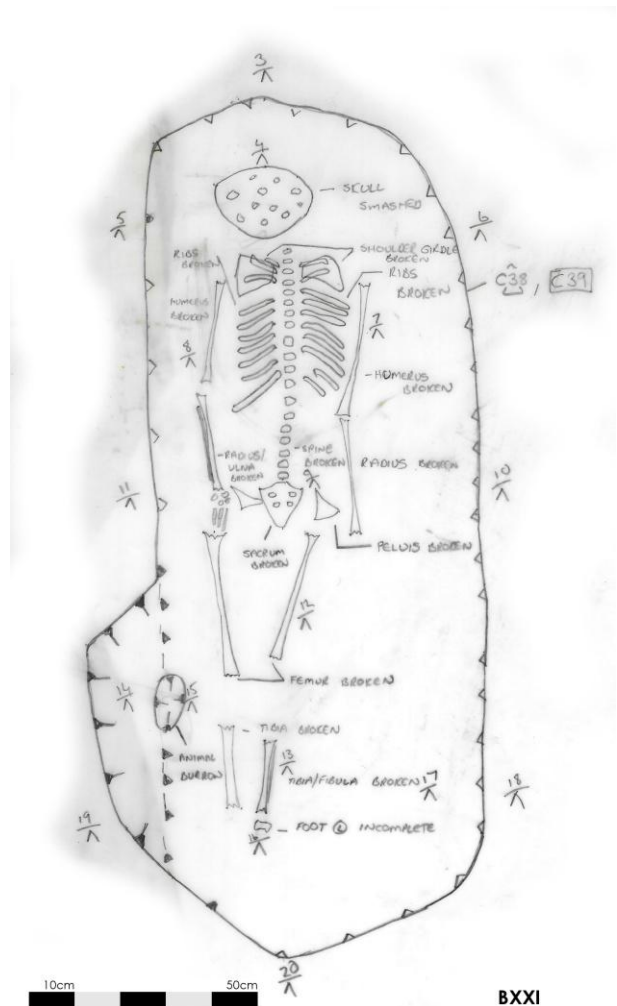
The grave had been disturbed by animal burrowing activity and as a result the distal femur and proximal tibia and fibula had been gnawed through. A lagomorph bone was recovered in the grave fill close to the right side of the skull. Strangely the anterior tops of the ribs, spine and pelvis were missing, almost like being cut straight across. An explanation for this was unclear during excavation, though may be the result of animal action.

Contexts

C38 Grave cut of BXXI, truncated by grave cut C31, rock cut-1.88 x 0.7 x 0.24m

C39 Single fill of grave. Loosely compacted, dark brown sandy clay with moderate inclusions of charcoal, occasional burnt bone-1.88 x 0.7 x 0.24m

C44 Stone lining to north of BII

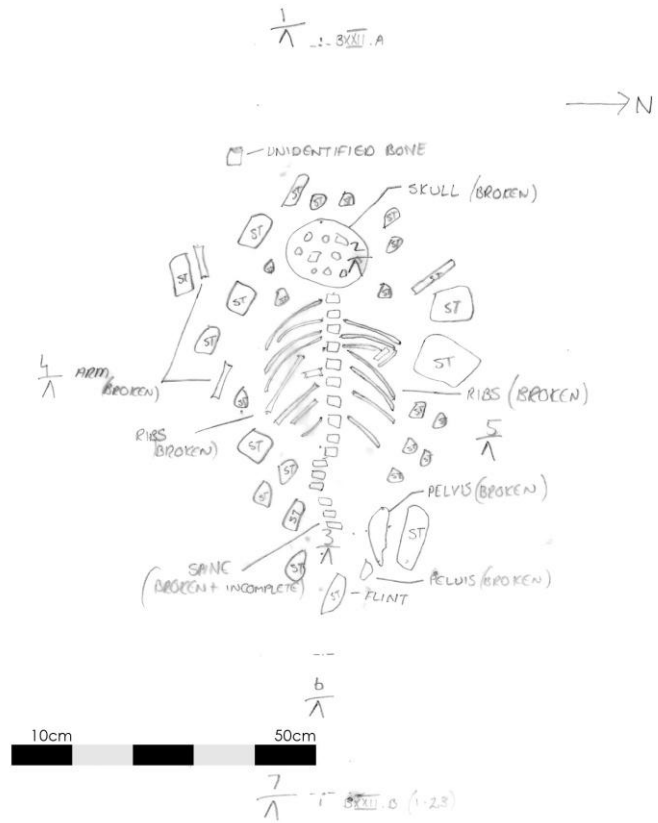


Burial XXII

E-W orientated with head to the west. Supine and extended burial located in the northeastern end of the ringfort truncating the fill (C5) of the ringfort ditch (C4). Poorly surviving and truncated remains. Only one element of long bones surviving indicating the right arm lay extended to the side.

The shape of the grave is unknown with the remains lying on the natural bedrock. Surrounding what was left of the bone was a light brown sandy clay (C255), with occasional stone inclusions. The burial was disturbed by the overlying hedgerow (C85).

Only fragments of pelvis survive and were not articulated within the grave, so siding is impossible due to lack of diagnostic features.

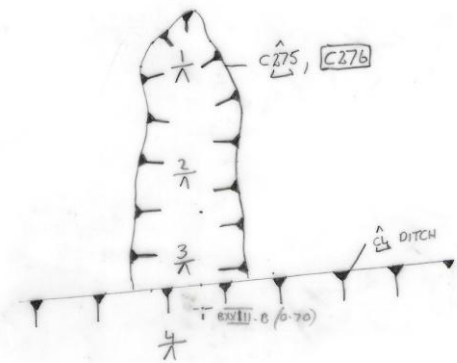
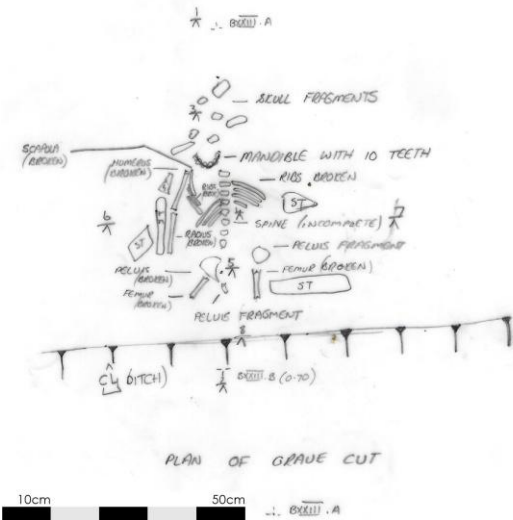


Contexts

C254 Unknown, disturbed-1.24 x 0.4 x 0.06m

C255 Light brown, sandy clay with occasional stone inclusions-1.24 x 0.4 x 0.06m





Burial XXIII

ENE-WSW orientated with head to the WSW. Supine burial of a juvenile located at the north-eastern end of the ringfort and partially truncating the fill (C5) of the ringfort ditch (C4). The remains were truncated and poorly surviving. The arms and legs appearing to be in an extended position.

The grave cut (C275) was very shallow and narrow, with the remains lying on the natural

bedrock. A dark brown sandy clay, C276, surrounded the remains.

The remains were in a fair condition, with erupting pre-molars evident within the mandible.

Contexts

C275 Shallow, disturbed grave cut of BXXIII-0.56 x 0.25 x 0.12m

C276 Dark brown sandy clay-0.56 x 0.25 x 0.12m

Burial XXIV

E-W orientated with head to the west. Supine and extended burial of a located within the north-eastern end of the ringfort. The remains were truncated and semi-articulated. The position of the legs was impossible to determine. One long bone of the lower arm survives, the radius, which is crossed over the lower torso.

Very shallow grave cut (C296), with remains lying on the natural bedrock. The fill (C297) was a light brown, sandy clay with occasional stone in-

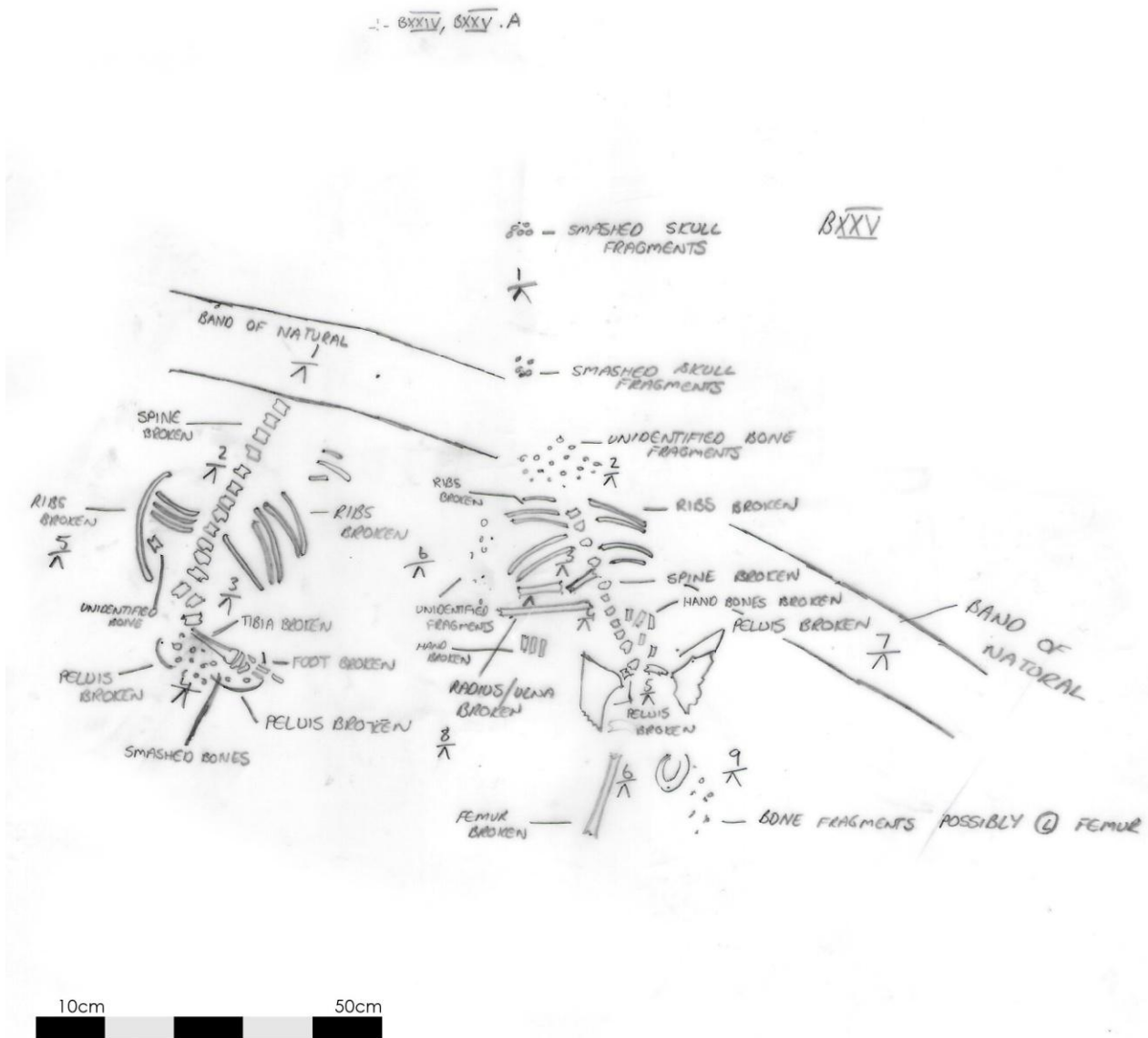
clusions which surrounded the remains of BXXIV. C297 overlies the assumed grave cut, C296, of which nothing remains.

The remains themselves were in a very poor condition and badly broken.

Contexts

C296 Assumed grave cut of BXXIV, due to grave being stripped out-0.66 x 0.32 x 0.05m

C297 Light brown sandy clay with occasional stone inclusions-0.66 x 0.32 x 0.05m



Burials 24 & 25, refer overleaf for photograph



Burials 24 & 25, refer previous page for plan

Burial XXV

ENE-WSW orientated with head to the WSW. Supine and extended burial juvenile in a located in the northeastern end of the ringfort to the north of BXXIV. The remains were truncated, semi-articulated and poorly surviving. The legs were extended. The right arm is crossed over the lower torso. The left arm does not survive.

Little survived of the grave cut (C298). The burial is overlaid by C299, a light brown sandy

clay with occasional stone inclusions which surround the remains of BXXV.

The remains themselves were very fragmented and in poor condition making further analysis difficult.

Contexts

C298 Assumed grave cut of BXXV, due to grave being stripped out-0.66 x 0.32 x 0.05m

C299 Light brown sandy clay with occasional stone inclusions-0.66 x 0.32 x 0.05m

Burial XXVI

E-W orientated with head to the west. Supine and extended burial of an adult located within the ringfort. The remains were truncated and semi-articulated. Nothing remains of the legs or the right arm, but the left arm lies extended to the side with the left hand resting above the left side pelvis.

The grave cut (C322) was rectangular shaped with a sharp break of slope at the top and base with a flattish undulating base. It was filled by C323, a loosely compacted mid-dark brown sandy clay with frequent small stone inclusions and occasional charcoal. The eastern end of BXXVI was filled by C340, a dark brown sandy clay with frequent charcoal inclusions. The grave was truncated to the south by furrow C313/ C338.

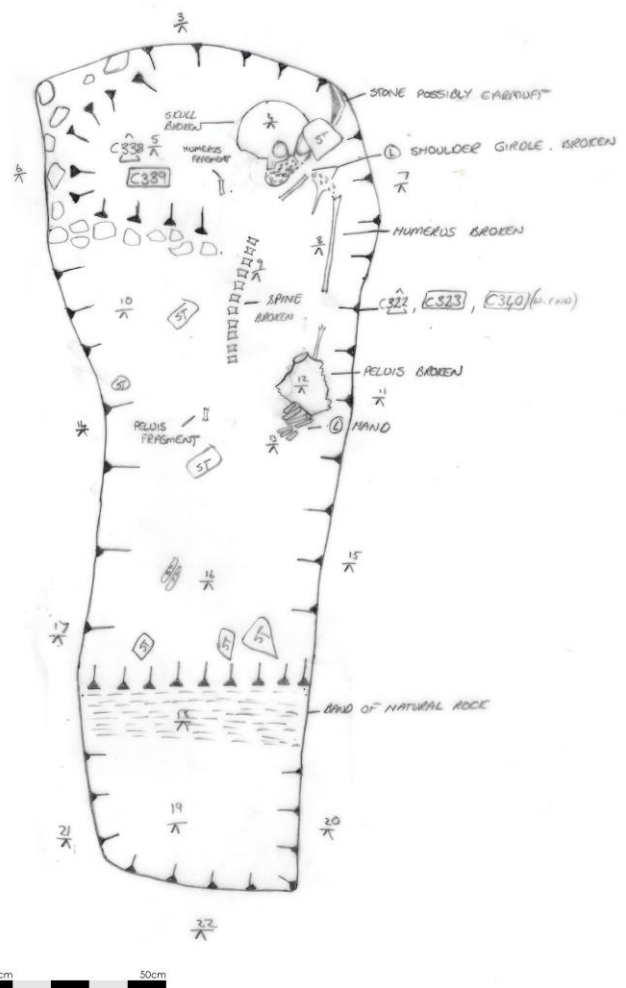
The remains were very badly degraded which upon excavation had a very 'mushy' feel. The teeth show signs of possible gum disease. Trabecular bone is also badly degraded. The level of degradation is possibly due to water action. The skull was crushed and flattened prior to excavation.

Contexts

C322 Rectangular grave cut of BXXVI, truncated by C338, furrow to south-2.20 x 0.62 x 0.08m

C323 Loosely compacted, mid-dark brown sandy clay with frequent small stone inclusions and occasional charcoal-2.20 x 0.62 x 0.08m

C340 Fill to the eastern end of BXXVI-0.52 x 0.48 x 0.18m

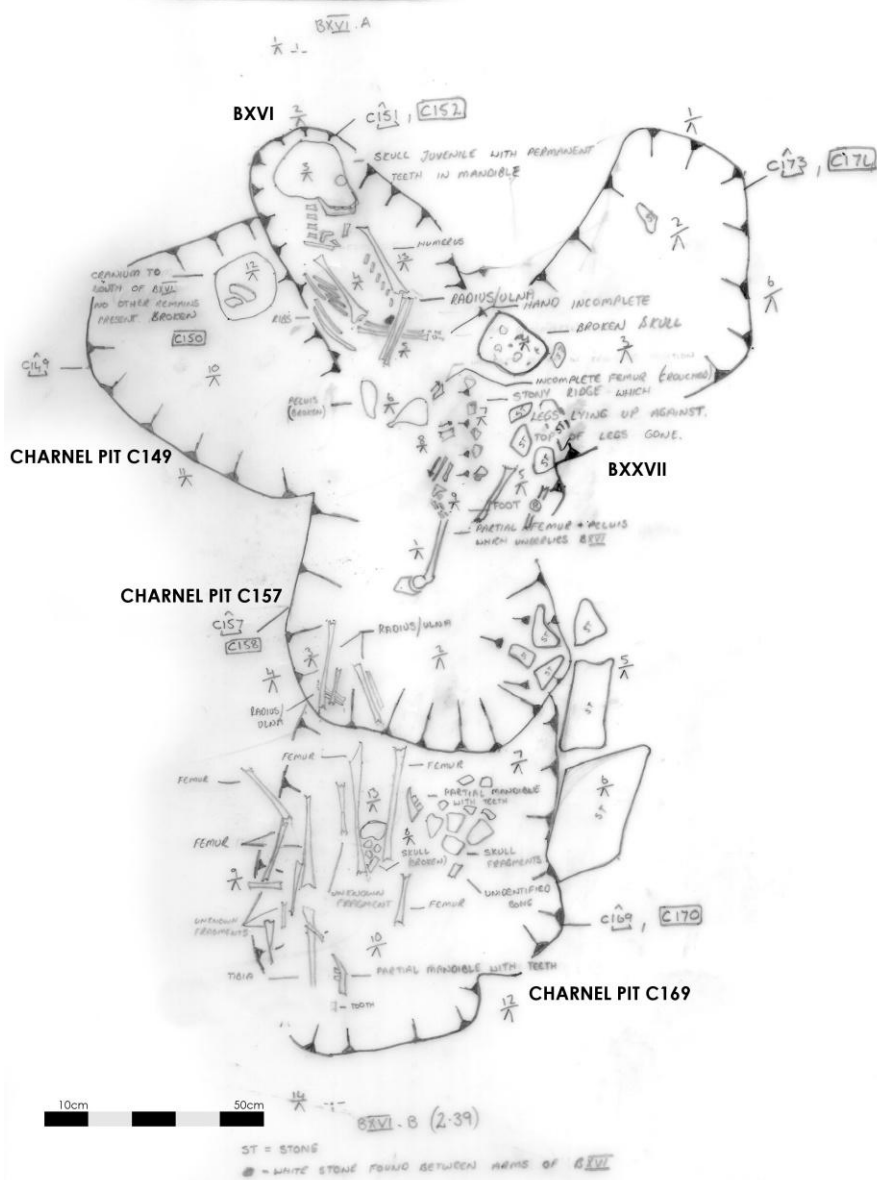


Burial XXVII

E-W orientated with head to the west. Heavily truncated burial of a juvenile with only partial femur remains. Remains in a poor condition.

The grave cut C173 is an irregularly-shaped and disturbed grave cut of BXXVII, which has been truncated to south by grave cut C151 and by charnel pit C157 to east. Gradual break of slope to north, and sharp to west. Steep-sided with a rounded gradual base coming down onto natural clay.

It was filled by C174, a dark brown sandy clay with occasional small stone inclusions.



Contexts

C173 Cut of grave BXXVII-0.07 x 0.46 x 0.13m
C174 Fill of BXXVII-0.07 x 0.46 x 0.13m

Burial XXVIII

E-W orientated with head to the west. Supine and extended juvenile burial within the western third of the ring-fort. Truncated and semi-articulated burial. Very little remains of the burial with only partial long bones surviving suggesting that the arms and legs lay extended, with the arms to the sides.

The grave cut (C349) was shallow, with gradual break of slope at top and base and an undulating base of natural bedrock. It was filled by a loosely compacted, light brown sandy clay (C350).

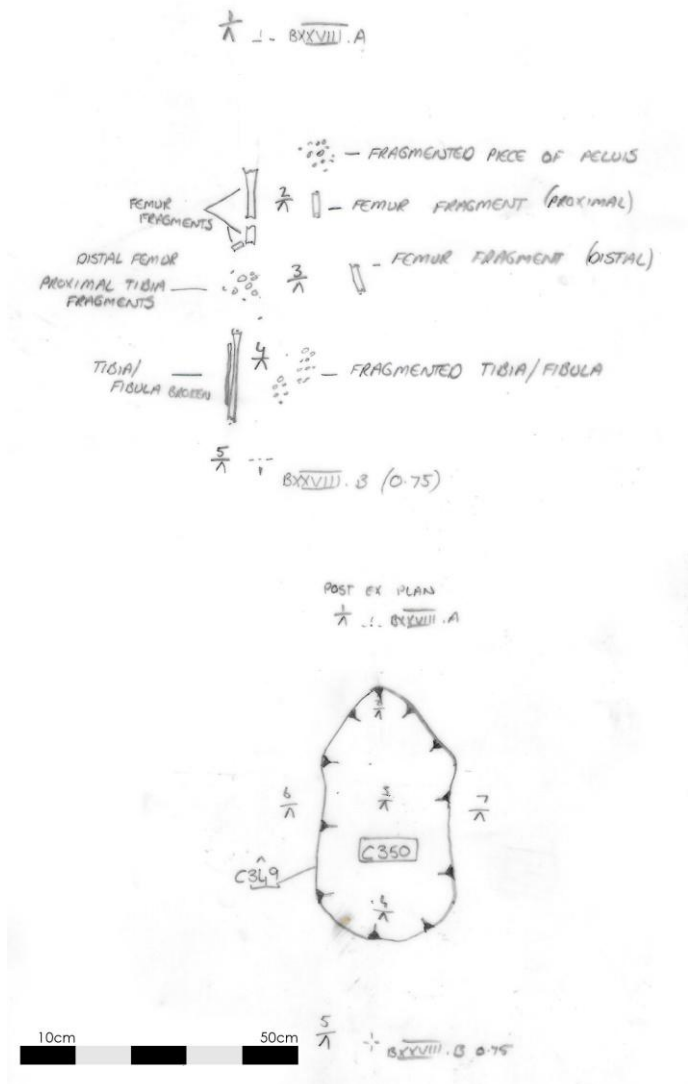
The remains were badly fragmented, with evidence of water action, which made the bone somewhat mushy.



Contexts

C349 Shallow grave cut of BXXVIII-0.44 x 0.22 x 0.01m

C350 Loosely compacted, light brown sandy clay-0.44 x 0.22 x 0.01m



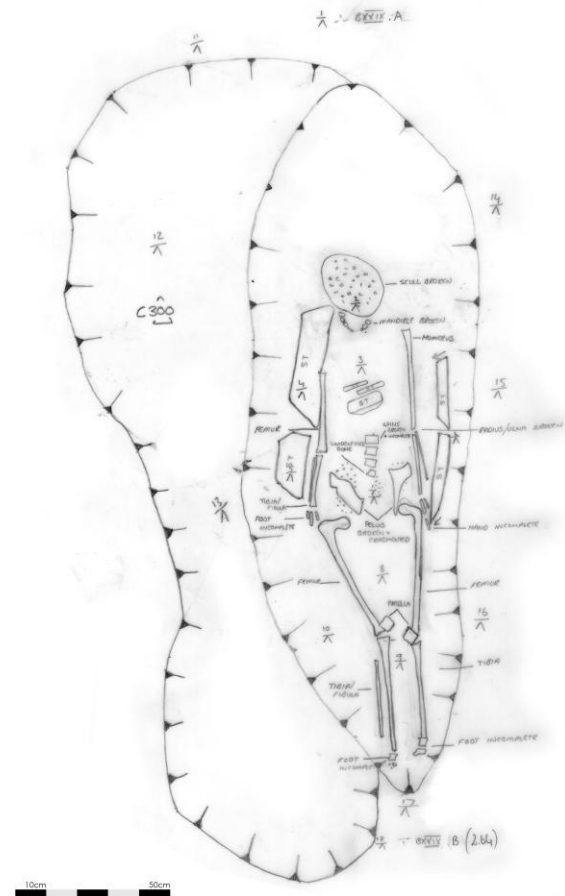
Burial XXIX and Burial XXX

BXXIX was E-W orientated with head to the west. Supine and extended burial of an adult, located within the ringfort. The arms were extended along the sides and the legs were also extended. It truncated an earlier burial (BXXX) within the same grave cut to the west, of which only a skull and two crossed long bones remain. The original burial position of BXXX could not be ascertained as they had been displaced by BXXIX. The remains of BXXX were disarticulated with longbones crossed and placed below the skull in a 'skull and crossbones' configuration and scattered hand and foot bones surrounding it. The remains themselves show

similar wear patterns on the teeth. Left side parietal may have evidence of blunt force trauma, with resulting soft tissue remaining on the medial right-side parietal, which may evidence subdural haematoma from contrecoup injury.

C351 was the grave cut of BXXX and appears to have been reused for BXXIX. It was steep sided with gradual break of slope at top and base with a flat base of bedrock. It is filled by C352, a dark brown sandy clay, with moderate stone, frequent charcoal and frequent burnt bone inclusions. Underlying C351 was C393, the upper fill of an earlier pit (C392), which was truncated by the grave cut. Overlying C351 to

Burial 29



the west was C366, a mid-dark brown sandy clay with occasional burnt bone and charcoal. This fill is disturbed material from the truncated earlier pit C392. Overlying C366 was C353, a layer of small to medium sub-angular stones which were most likely a sealing layer of the later burial BXXIX. Both BXXIX and BXXX were truncated to the south by C300, a post medieval linear furrow.

Contexts

C351 Grave cut of BXXIX & BXXX. BXXX being the earlier burial which was later disturbed by BXXIX. Truncated to south by C300, a linear feature & truncates C392, a pit, to the south-2.31 x 0.71 x 0.32m

C352 Dark brown sandy clay fill, associated with BXXIX, with moderate stone and frequent burnt bone and charcoal inclusions. North and south sides contain large flat stones-0.61 x 0.23 x 0.05m

C353 Small to medium sub-angular stones which overlie BXXIX-2.31 x 0.71 x 0.09m

C366 Mid – dark brown sandy clay with occasional burnt bone and charcoal, from the burial truncating an earlier pit C392-2.31 x 0.71 x 0.21m

C392 Pit truncated by grave cut C351

C393 Upper fill of pit C392



Burial 30

Burial XXXII

E-W orientated with head to the west. Disturbed burial of undetermined position due to no post cranial elements remaining, located within the ringfort.

C382 is the grave cut of BXXXII, which is cut into natural bedrock, with a sharp break of slope at the top, vertical concave sides with an undulating base. Overlying C382 was C384, a yellow-grey silty clay which was very tightly compacted and surrounded BXXXII. Overlying C384 was C383. A mid-dark brown sandy clay with some clumps of yellow-grey sandy clay redeposited material.

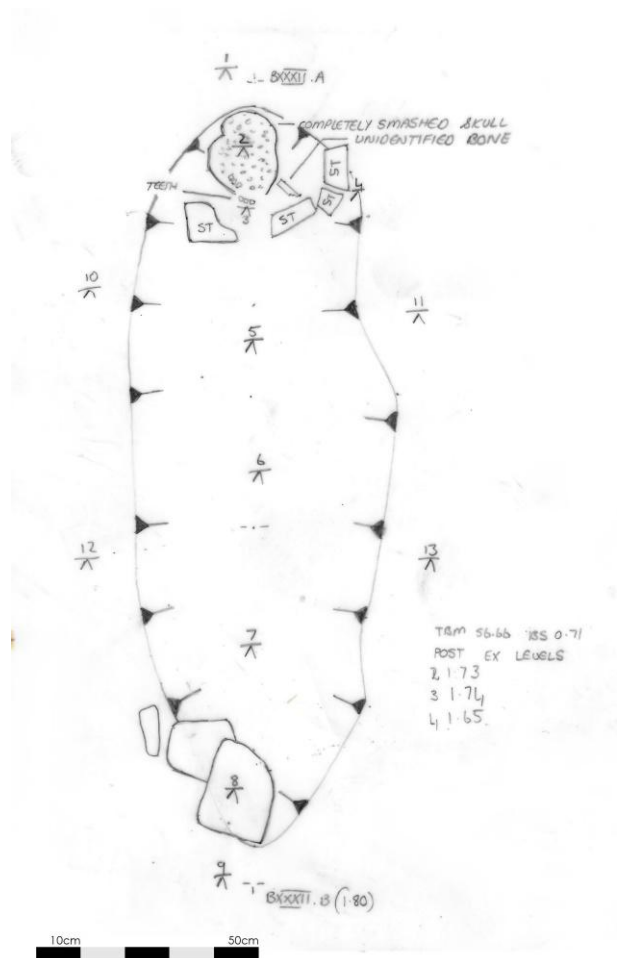
No post cranial elements have survived, with the skull being subject to water action causing mushiness.

Contexts

C382 Very disturbed grave cut of BXXXII, rock cut-1.65 x 0.58 x 0.11m

C383 Mid-dark brown sandy clay with some clumps of yellow/grey silty clay redeposited throughout. Frequent inclusions of small and medium stones-1.65 x 0.58 x 0.04m

C384 Yellow/grey silty clay which is very compacted and lay at the base of BXXXII in a shallow layer-1.65 x 0.58 x 0.07m



Burial XXXIII

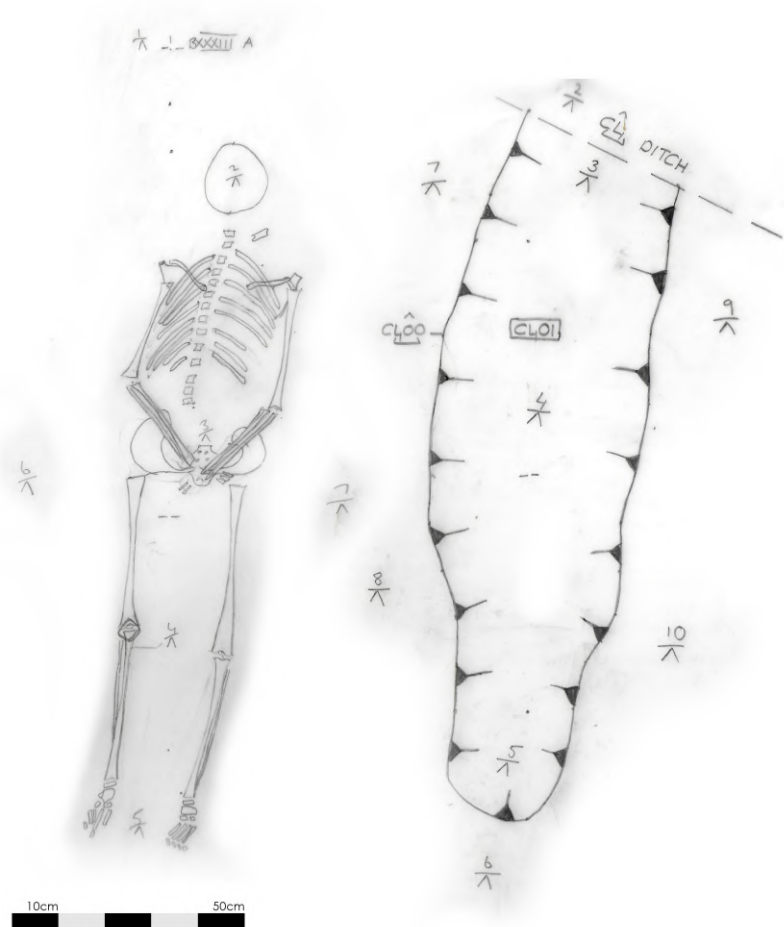
ENE-WSW orientated with head to the WSW. Supine and extended burial truncating the fill (C5) of the ringfort ditch (C4) to the north. The legs were extended and the arms crossed over the lower torso. The hands rested left over right on top of the pelvis

C400 is the cut of BXXXIII, which had a sharp break of slope at the top and gradual at the base, with concave sides and concave base. C400 was filled by C401, a dark brown sandy clay, which was very compacted and difficult to excavate.

The remains themselves were in a fragile state due to water logging, but were gracile in nature indicating a female.

Contexts

- C400 Grave cut of BXXXIII, truncating ringfort ditch C4-1.40 x 0.46 x 0.26m
- C401 Dark brown silty clay, extremely compacted and difficult to excavate with occasional small stone inclusions-1.40 x 0.46 x 0.26m
- C4 Cut of ringfort ditch



Burial XXXIV

ESE-WNW orientated with head to the WNW. Supine and extended juvenile burial within the eastern annex to the east of the estate avenue (C182). Truncated and poorly surviving remains. The arms were extended along the sides. The legs were disturbed and the tibia and fibula of the right leg in a non-anatomical position, turned medial.

The grave cut (C476) was poorly surviving and possibly truncated by the eastern end of the grave cut (C483) of BXXXV, however it was not possible to stratigraphically determine which grave truncated the other. It had a gradual break of slope at the top and base. The base was uneven due to the underlying bedrock.

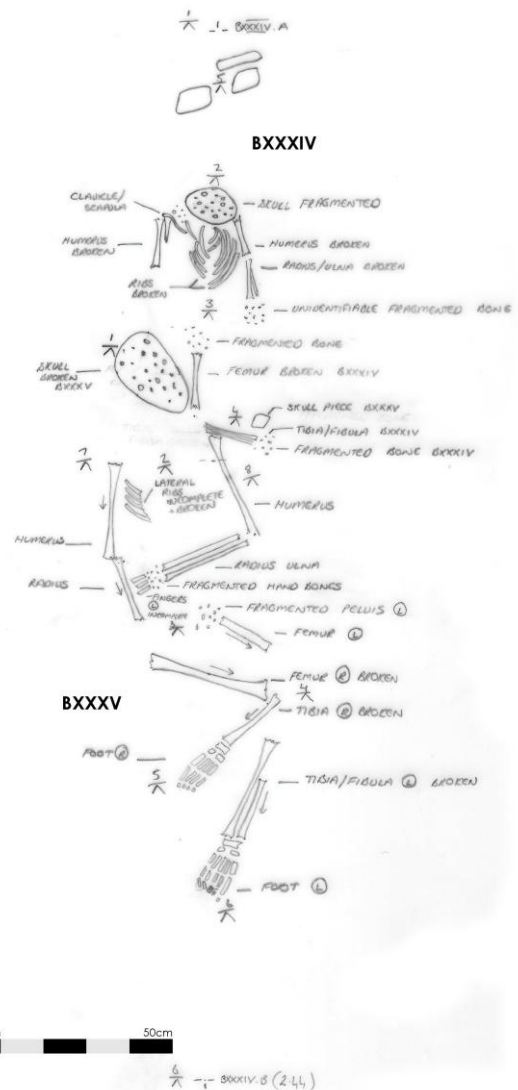
Overlying C476 was C477, a light – mid brown sandy clay which was very compacted making excavation difficult and had moderate medium stone inclusions.

Burial XXXIV was in a poor condition, the tight compaction of the surrounding fill made excavation difficult. The remains were badly broken post mortem, which further breakage upon lifting due to the fragility of the bone

Contexts

C476 Poorly surviving, shallow grave cut of BXXXIV which is truncated by C483, cut of BXXXV to south east-0.50 x 0.30 x 0.09m

C477 Light-mid brown sandy clay, which was very compacted with moderate, medium sized stone inclusions-0.50 x 0.30 x 0.09m



Burial XXXV

ENE-WSW orientated with head to the WSW. Supine and flexed burial of an adult located in the eastern annex to the east of the estate avenue (C182). The knees were drawn up to the pelvis, with the legs lying to the left. The right foot rested above and behind the left leg. The arms lay across the lower torso, right over left with the right hand resting above the left distal humerus.

The grave cut (C483) was sub-rectangular and had a sharp break of slope at the top and gradual at the base with an undulating base of natural bedrock. It may have truncated the eastern end of the earlier burial BXXXIV, but this was impossible to determine. It truncates the fill (C545) of a shallow pit (C544) to the east.



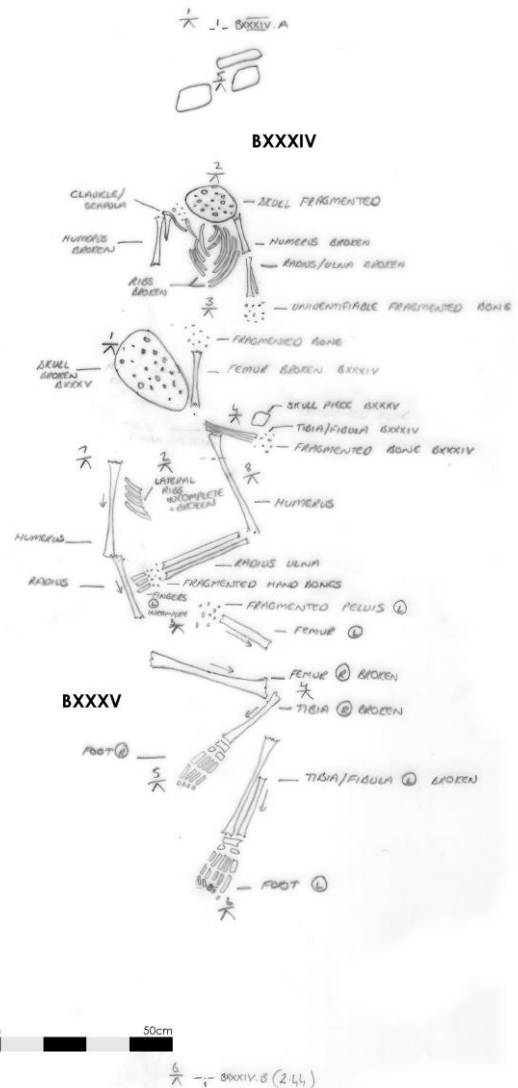
Overlying C483 was C484, a mid-brown sandy clay which was extremely compacted and difficult to excavate, containing occasional small stone inclusions.

Burial XXXV was found with the legs drawn up, resulting in the distal femur, proximal tibia/fibula and patella missing. The spine did not survive, nor did the right-side ribs. Very few fragments of left side ribs remain. The skull was truncated.

Contexts

C483 Sub-rectangular grave cut of BXXXV-1.43 x 0.37 x 0.19m

C484 Mid brown sandy silty clay, very compacted and difficult to excavate. Very occasional small stone inclusions-1.43 x 0.37 x 0.19m



Burial XXXVI

ESE-WNW orientated with head to the WNW. Supine and extended burial located in the eastern annex to the east of the ringfort and on the eastern side of the estate avenue (C182). The arms were extended along the sides with the hands resting over the pelvis and the legs were also extended. A large stone was present within the natural at the northern end of the grave cut. This meant that the head would have needed to be bent forward during burial. The skull did not survive due to modern scarping, however the remainder of the burial was in good condition. The skull was smashed though the mandible was still in situ with evidence for missing teeth. The soil conditions made the bone brittle and easily broken during excavation. The feet were crossed, possibly indicating the body was

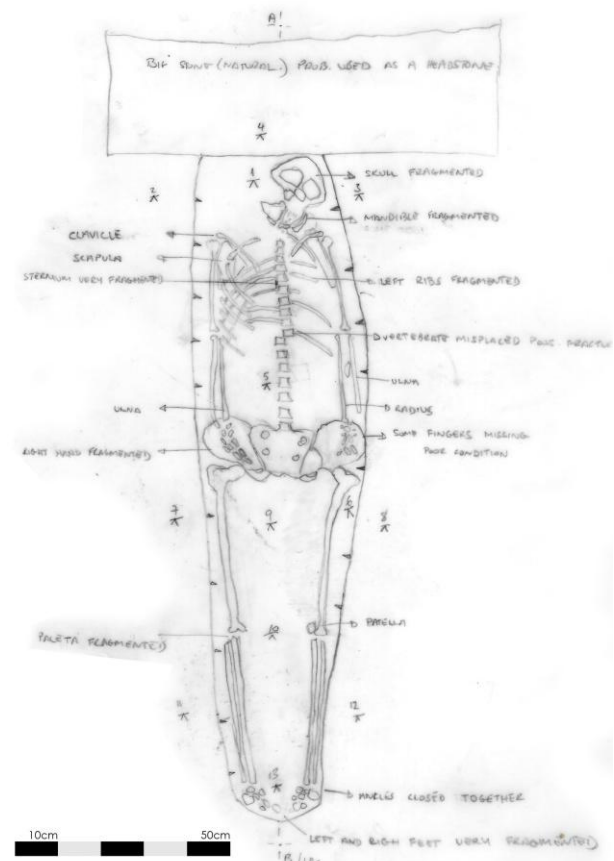
wrapped in a shroud for burial.

The grave cut (C491) was sub-rectangular in plan, tapering to the east. It was steep-sided and rock-cut to the east. The base was relatively flat.

The basal fill (C536) was a dark brown charcoal and organic-rich silt. The fill was identified below the burial towards the N end of the grave cut and may relate to a feature truncated by the burial itself, or a small patch of backfill prior to the insertion of the burial. Overlying the burial, the main fill of the grave cut (C492) was a compact redeposited natural mid brown stony clayey silt.

Contexts

- C491 Sub-rectangular grave cut of BXXXVI, rock cut with large natural bedrock to west end-1.55 x 0.41 x 0.26m
- C492 Compact redeposited natural mid brown stony clayey silt-1.55 x 0.41 x 0.21m
- C536 Dark brown charcoal and organic-rich silt-0.3 x 0.3 x 0.05m



Burial XXXVII

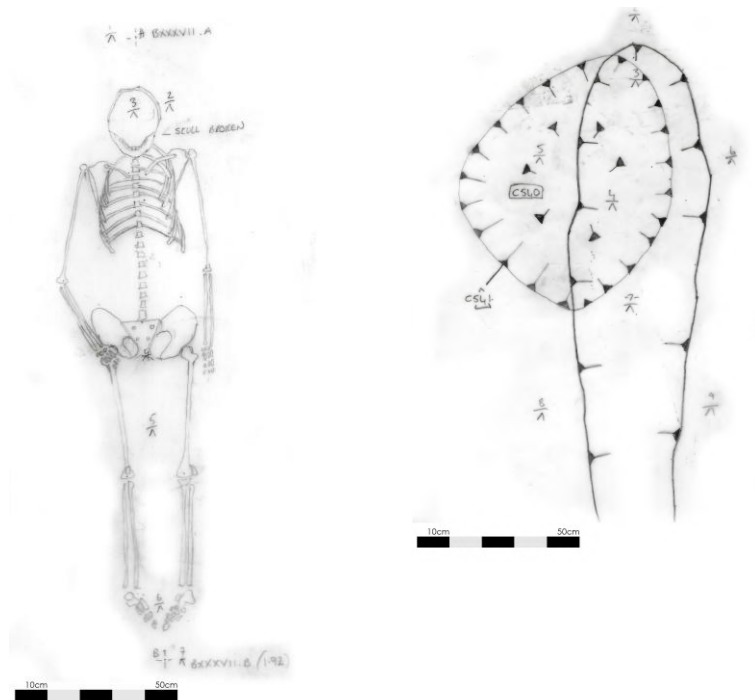
SE-NW orientated with skull to the NW. Supine and extended burial of an adult within the eastern annex to the east of the estate avenue (C182). The legs were extended. The left arm was extended down the left side and the right arm lay over the right lateral pelvis with the right hand resting on the pelvis.

C511 was the sub-rectangular grave cut, which had sharp breaks of slope at top and base and a flattish base which undulated to the east due to the natural bedrock. It was partially truncated by a large drainage pit to the east (C509).

Overlying C511 was C515, which was an extremely compacted mid grey sandy clay which surrounded and overlay BXXXVII.

Overlying C515 to the NE was C512, a mid-grey very compacted sandy clay which was concentrated to the skull end of BXXXVII, and had occasional stone inclusions.

Overlying C512 was C513, the main upper fill of BXXXVII, which was a dark brown sandy



clay, of a very hard compaction and occasional inclusions of stone and charcoal.

Overlying C513 to the eastern end was C514, a dark grey compact sandy silt, with moderate small-medium stone inclusions and very occasional charcoal flecks. This fill is the same as C510, the fill of the drainage pit C509 to the east, which truncated the grave.

The remains were of an adult and in good condition. Frequent root activity caused scarring on the bone and insect activity causing pitting in places. To the lower part of the remains evidence of water action was present in the softness of the compact bone, however the damage is superficial.



Contexts

C511 Sub-rectangular grave cut of BXXXVII-1.68 x 0.35 x 0.34

C512 Basal fill, mid grey very compacted sandy clay concentrated to NE end of grave with very occasional stone inclusions-0.23(sw) x 0.14(ne) x 0.11

C513 Main upper fill of BXXXVII. Dark brown sandy clay which had a very hard compaction when dry and sticky when wet. Occasional inclusions of stone and charcoal to south-1.36 x 0.51 x 0.06

C514 Dark grey compact sandy silt concentrated to east end of grave. Moderate small to medium stone inclusions and two charcoal flecks. Fill of C509-

C515 Mid grey very compacted sandy clay which overlies the extent of BXXXVII which was extremely difficult to excavate-1.68 x 0.35 x 0.17

C510 Fill of hollow C509 which overlies BXXXVII

Burial XXXVIII

ESE-WNW orientated with head to the WNW. Supine and extended burial of an adult within the eastern annex and to the east of the estate avenue (C182). A possible earmuff stone was present to the south of the skull. The legs were extended. The arms lay across the lower torso, onto the pelvis with the left hand resting over the right.

C538 is the grave cut of BXXXVIII, which is sub-rectangular in plan, with a sharp break of slope to the top and gradual to base with a slightly rounded base. The grave truncates the fill (C543) of pit C541 which lies to the south.

Overlying C538 to the west was C539, which was a mixture of material from the grave and the fill of pit C541. It was a very compacted dark grey sandy clay with occasional charcoal, small -medium stones and redeposited burnt clay inclusions. Overlying C538 to the east was

C540, a mid-grey sandy clay which was moderately compacted, with frequent small stone and occasional medium stone inclusions.

Remains were those of an adult which were badly degraded due to several factors, root, insect and water activity. The water damage caused bone softening. This, coupled with the presence of a very compacted clay fill, meant excavation was extremely difficult and took its toll on fragile remains.

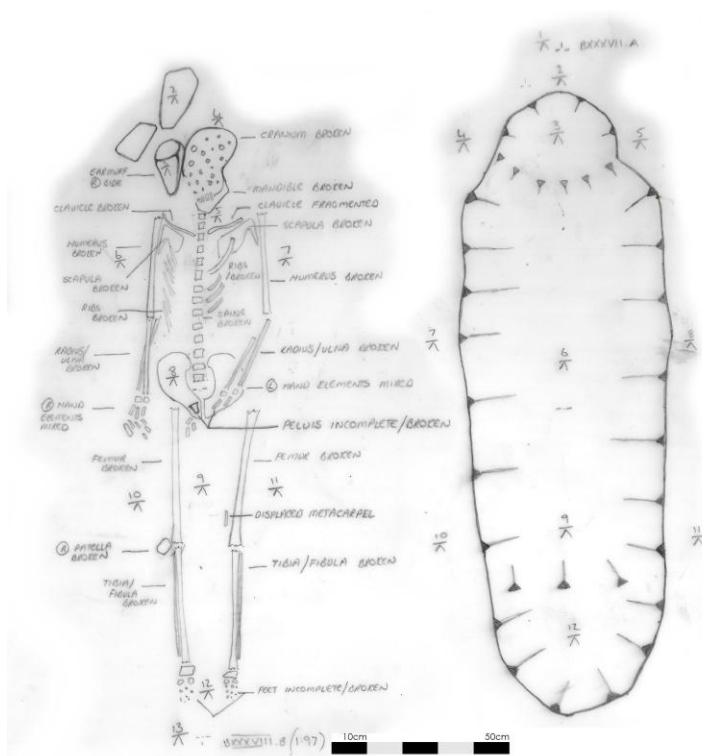
Contexts

C538 E-W orientated, sub-rectangular grave cut-1.73 x 0.58 x 0.3m

C539 Located to the west side of BXXXVIII, mixture of grave fill and fill of pit C541 which is truncated by C538. Very compacted dark grey sandy clay with occasional inclusions of charcoal, small and medium stones and redeposited clumps of burnt clay-0.82 x 0.4 x 0.3m

C540 Moderately compacted, mid brown sandy clay with frequent small stone and occasional medium stone inclusions-0.82 x 0.4 x 0.3m

C541 Pit truncated by BXXXVIII



Empty grave cut C134

C134 was an E-W orientated sub-oval shaped shallow grave cut which lay to the southeast of and was truncated by grave cut C132 of BV. Very little skeletal elements remained with only a few small fragments recovered from the fill (C135).

Sharp break of slope at top and gradual at base, with an undulating natural bedrock base. Truncated by C132 on the NW side. It was filled by C135, a mid to dark brown sandy clay with moderate small stone inclusions. Occasional fragments of bone which may be what remains of the burial.

The size and shape of this feature suggested it was an earlier grave cut. Occasional fragments of bone were retrieved from the fill (C135) of this feature, however a burial was not present. A second possible empty grave cut (C136) was identified to the south.



Burial 15 and empty grave cuts C134 & C136

Contexts

C134 Grave cut with no surviving burial-0.69 x 0.31 x 0.06m

C135 Fill of disturbed burial C134-0.69 x 0.31 x 0.06m

Empty grave cut C136

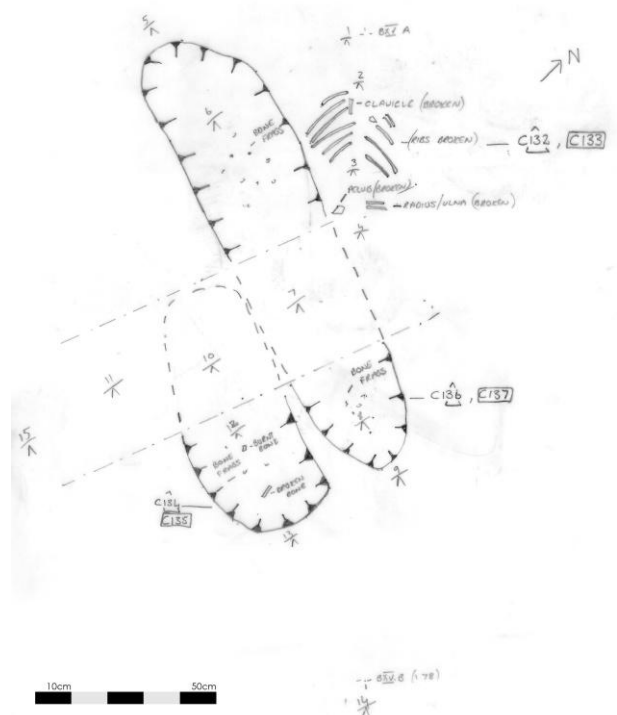
C136 was an E-W orientated sub oval shaped shallow grave cut which lay to the south of empty grave cut C134. Very little skeletal elements remained with only a few small fragments recovered from the fill (C137).

Sharp break of slope at top and gradual sides and base, with an undulating natural bedrock base. Fill of grave cut C136. Mid - dark brown sandy clay with moderate small stone inclusions. The size and shape of this feature suggested it was an earlier grave cut. Only a few fragments of human skeletal remains which may be all that remains of the burial.

Contexts

C136 Grave cut with no surviving burial-1.3 x 0.31 x 0.08m

C137 Fill of disturbed burial C136-1.3 x 0.31 x 0.08m



Pit C149

Pit C149 lay to the south of burial BXVI, a crouch burial. It was a sub-rounded feature with a sharp break of slope to sides and rounded base. It was filled by C150, a dark brown sandy clay with moderate stone inclusion, also contains a fragmented, incomplete juvenile human skull. It is unclear if this skull has been displaced/reinterred or if this is a grave cut truncated and destroyed by the later grave BXVI.

Contexts

C149 Cut of a sub-rounded feature truncated by BXVI-0.63 x 0.55 x 0.02m

C150 Dark brown sandy clay with moderate stone inclusions-0.63 x 0.55 x 0.02m

break of slope at top, especially sharp on western end where it is truncated by C157. C169 had gradual sides and gradual break of slope at base with an undulating base of natural bedrock. The fill C170 was a mid-brown silty clay with very occasional burnt bone and containing a lot of semi- and disarticulated human remains, mostly long bones and mandibles and a minimum of two skulls. Most likely a charnel pit to reinter disturbed remains, though some of the remains may relate to surviving in situ remains that were truncated by the later pit.

Contexts

C169 Cut of pit containing semi-articulated human remains-0.7 x 0.6 x 0.07m

C170 Dark brown sandy clay fill of pit C169-0.7 x 0.6 x 0.07m

Charnel pit C157

Sub-circular shaped pit truncating grave cuts C151, C173 and pit C149 to west and truncates charnel pit C169 to the east. Gradual break of slope at top, steep sides and gradual break of slope at the base, which is rounded. Comes down onto a natural clay base. It was filled by C158, a dark brown sandy clay, with moderate medium and large stone inclusions. Contained semi-articulated human remains of a partial femur and partial pelvis. Very occasional flecks of charcoal and one fragment of burnt bone. This pit may have disturbed an in situ burial or have been dug for the reinterment of remains disturbed from elsewhere.

Contexts

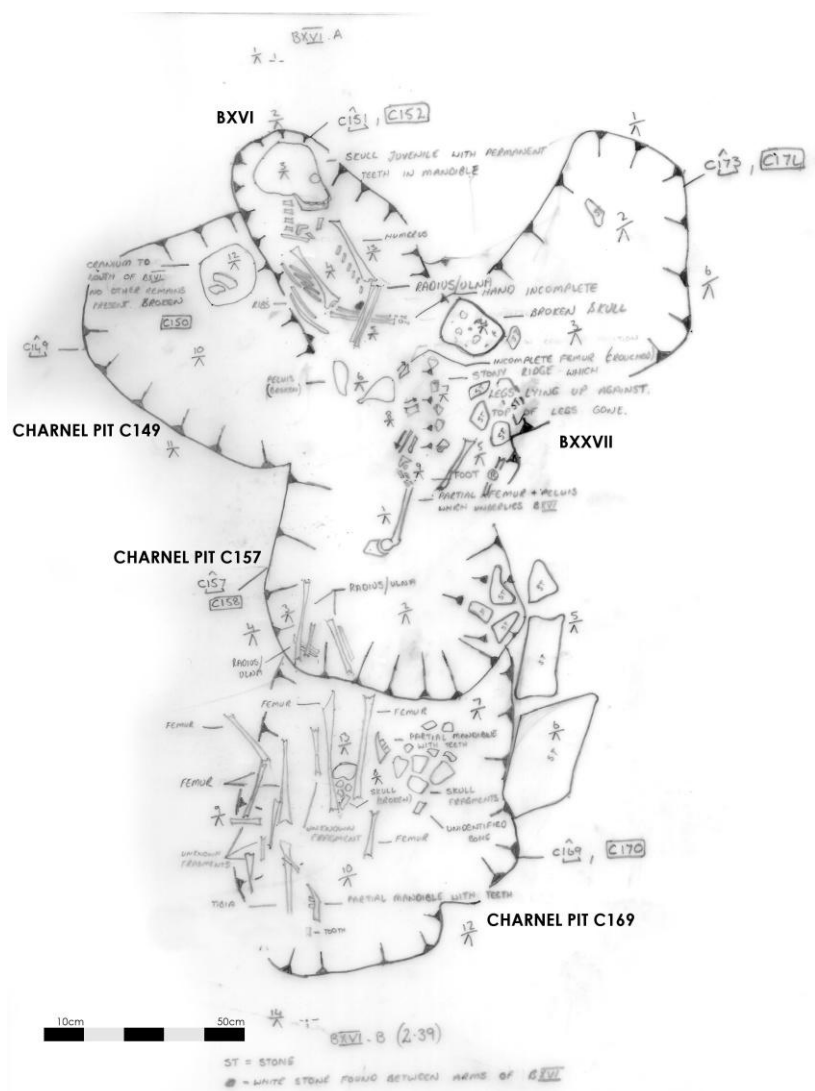
C157 Cut of feature containing semi articulated human remains.-0.6 x 0.6 x 0.13m

C158 Dark brown sandy clay, fill of C157-0.6 x 0.6 x 0.13m

Charnel pit C169

Irregularly-shaped pit to east of and truncated by C157. Sharp

Burials 16 & 27, and pits C149, C157 and C169

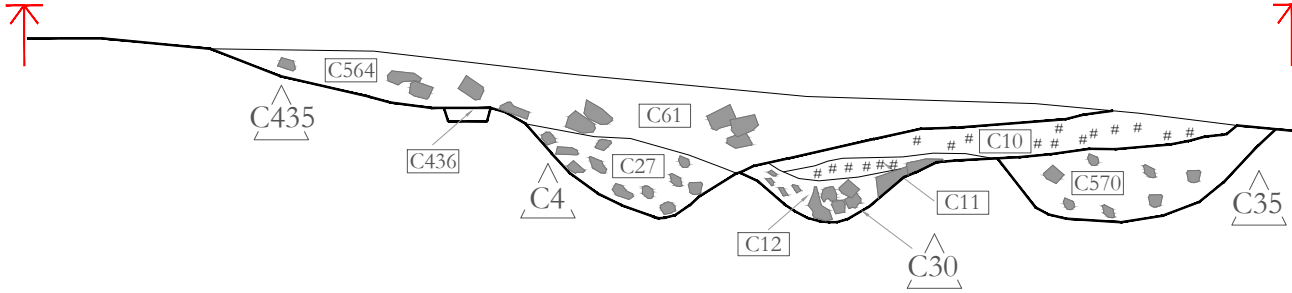


Appendix 8

Digitised sections

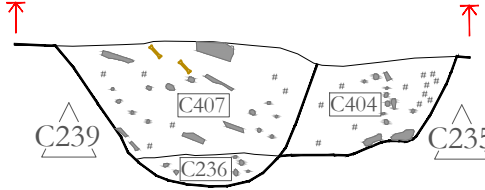
Dwg:6

55.82mOD



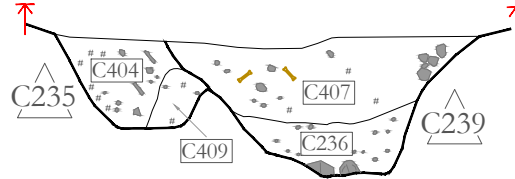
Dwg:125

55.65mOD



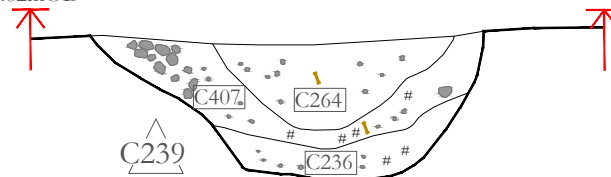
Dwg:126

55.58mOD

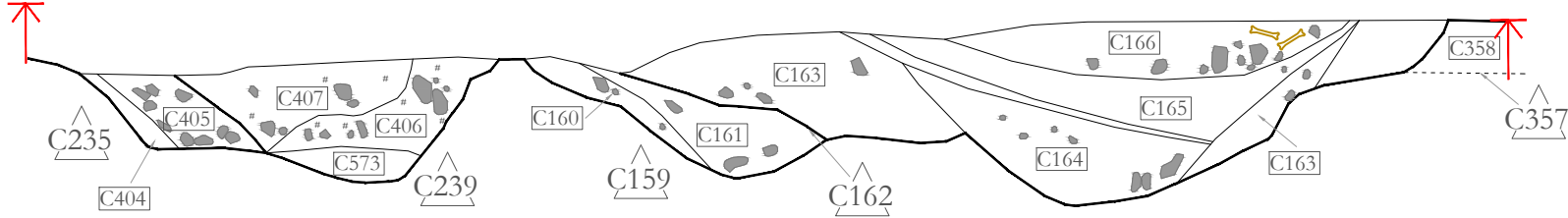


Dwg:129

55.82mOD

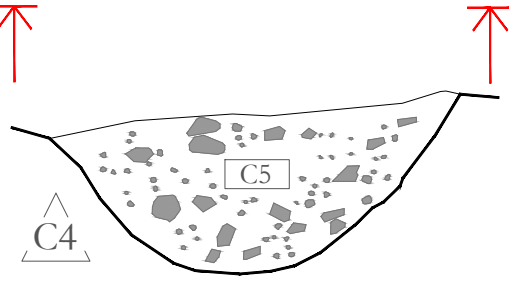


Dwg:120 55.72mOD



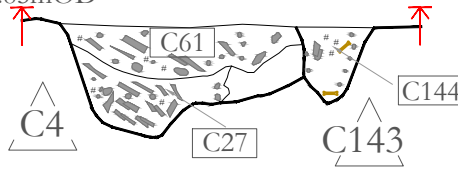
Dwg:8

55.72mOD



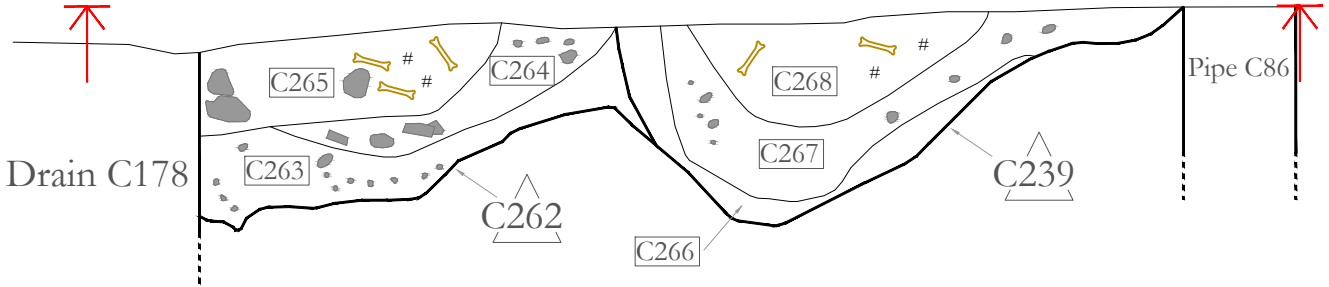
Dwg:113

55.85mOD



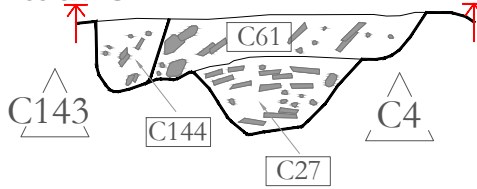
Dwg:67

55.40mOD



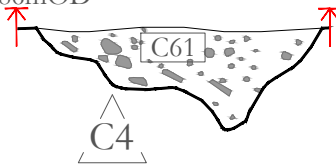
Dwg:114

55.82mOD



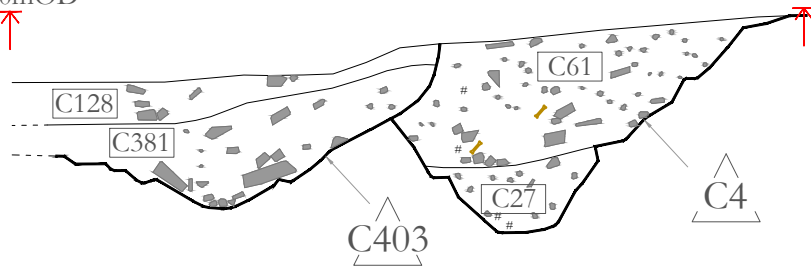
Dwg:115

55.86mOD

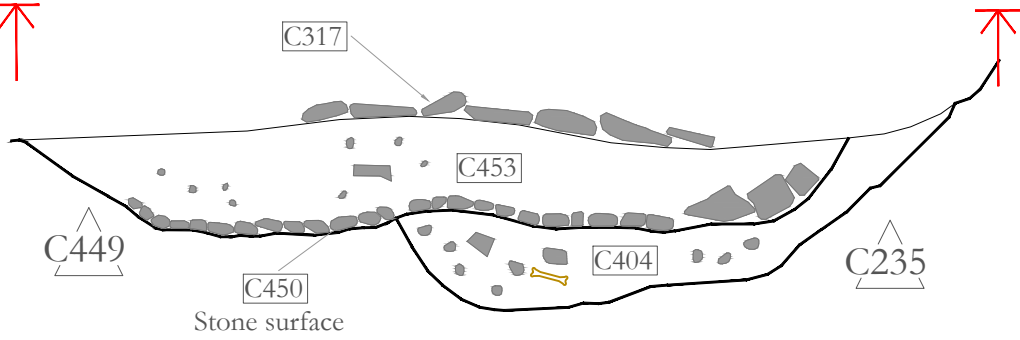


Dwg:119

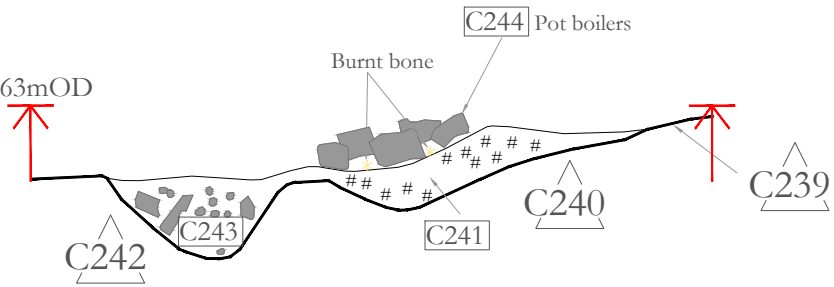
54.50mOD



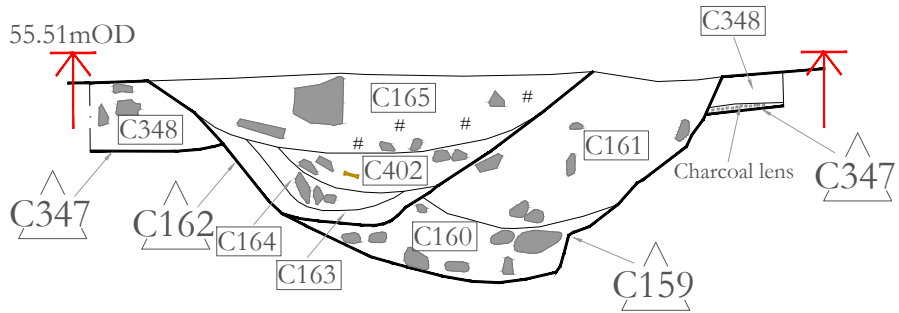
Dwg:139 55.86mOD



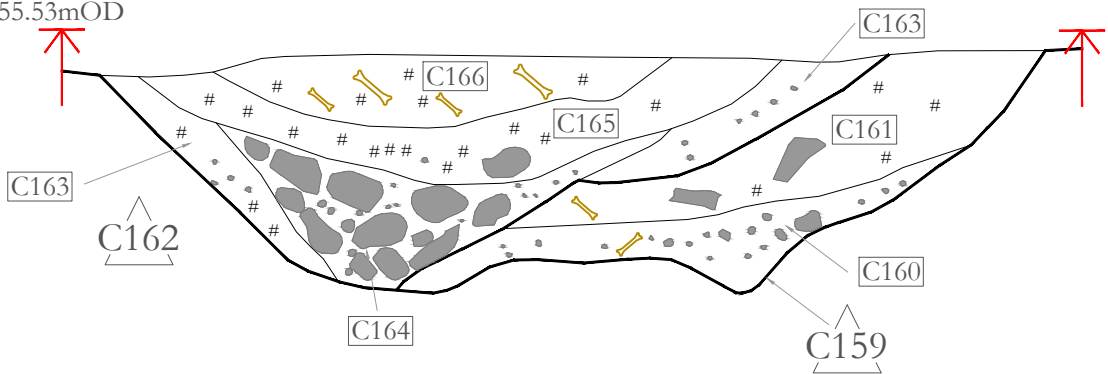
Dwg:58 55.63mOD



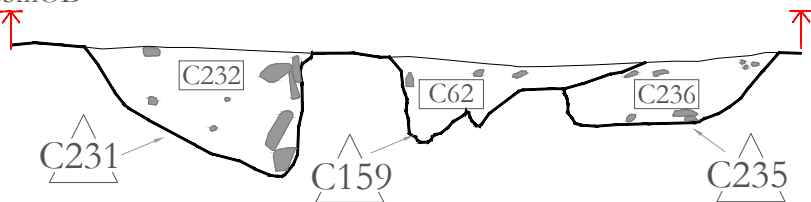
Dwg:164



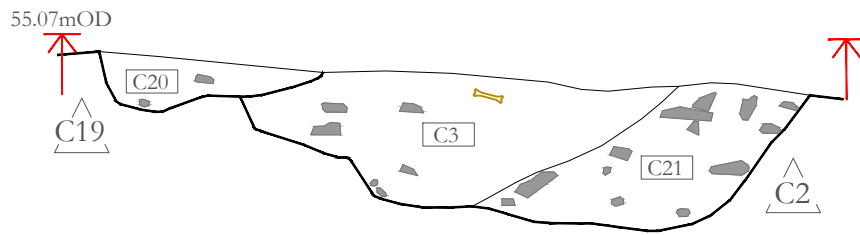
Dwg:49 55.53mOD



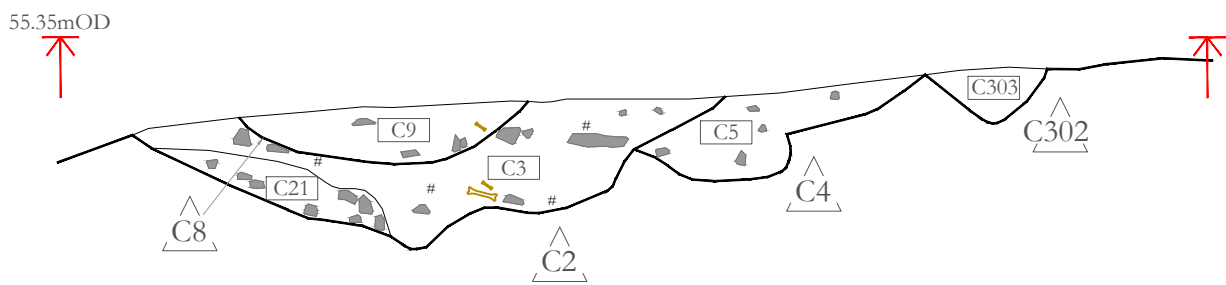
Dwg:61 55.65mOD



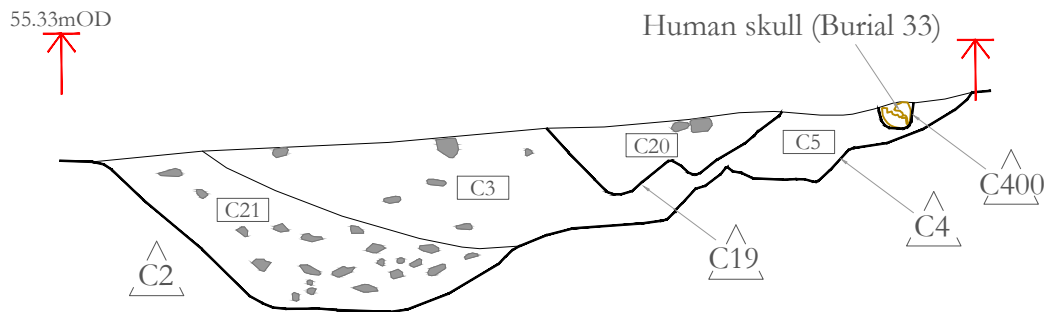
Dwg:3



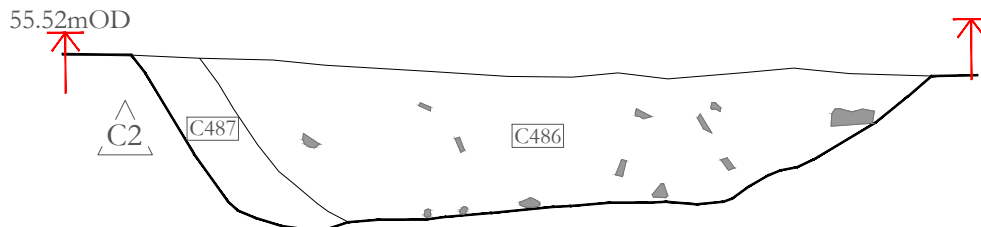
Dwg:10



Dwg:14

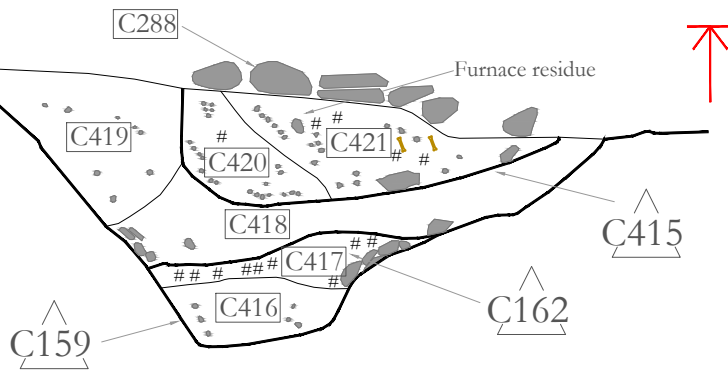


Dwg:144



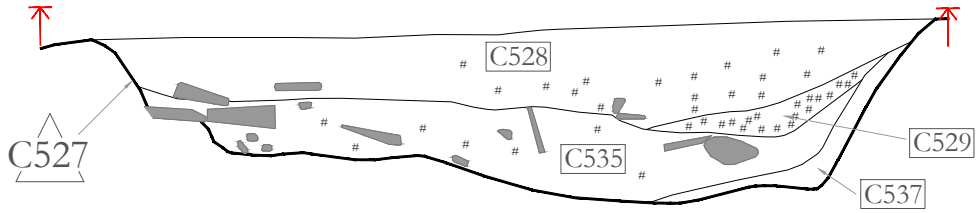
Dwg:128

55.46mOD



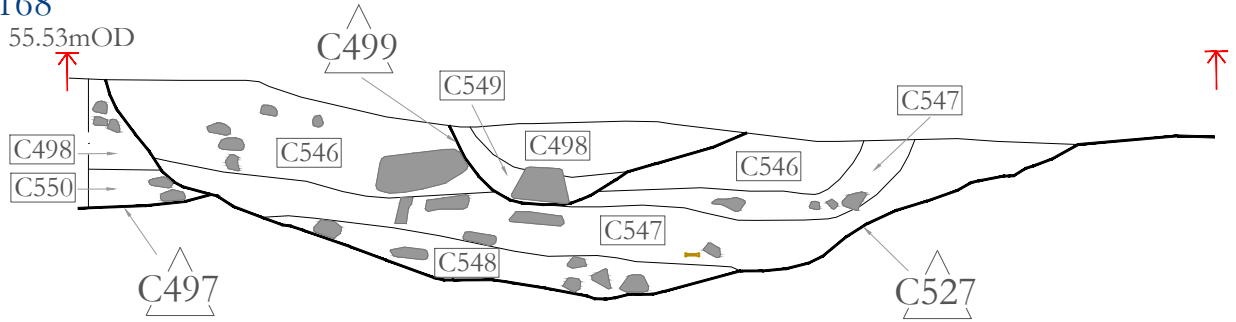
Dwg:159

55.09mOD



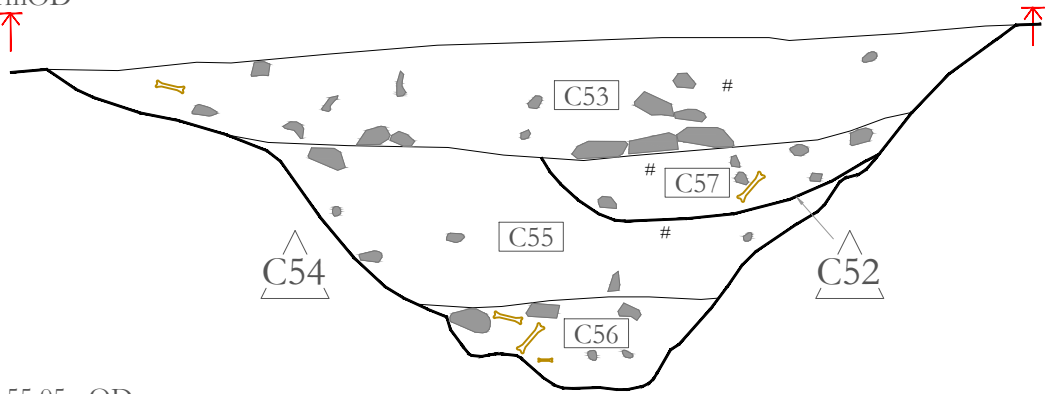
Dwg:168

55.53mOD



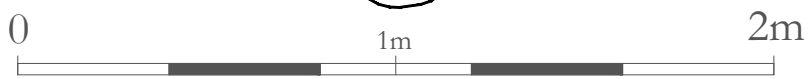
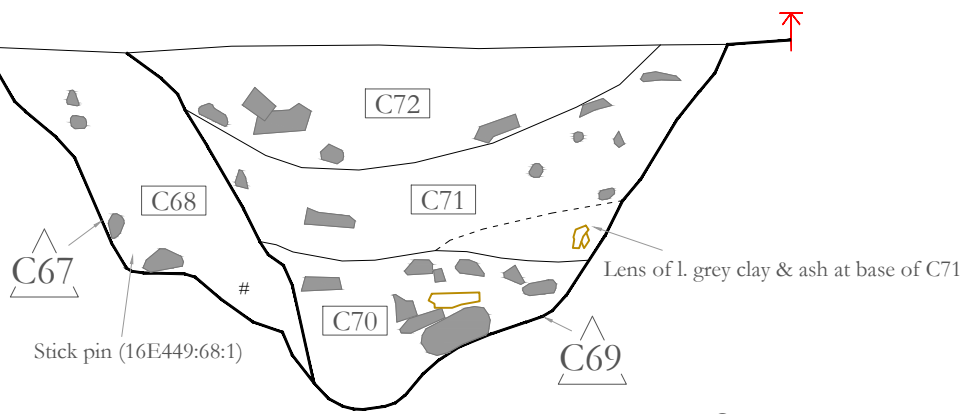
Dwg:11

55.01mOD

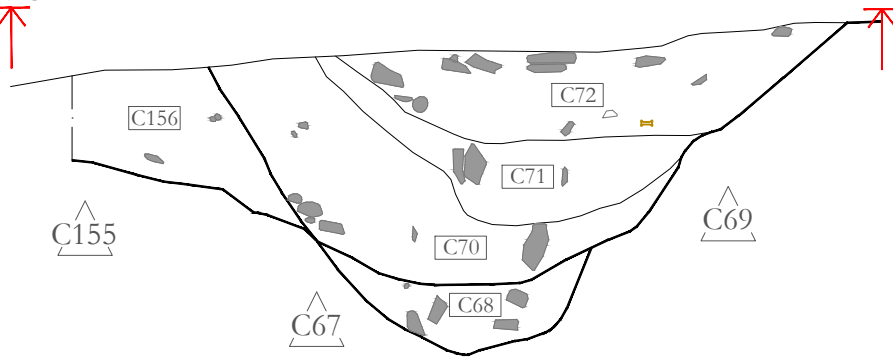


Dwg:12

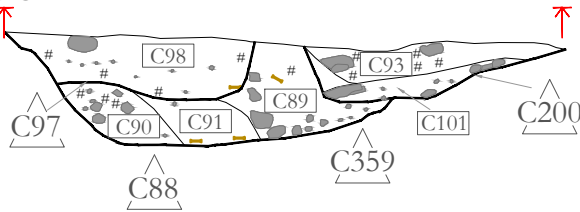
55.05mOD



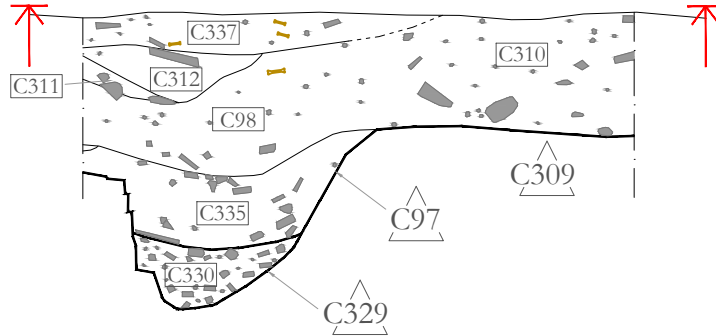
Dwg:52 55.01mOD




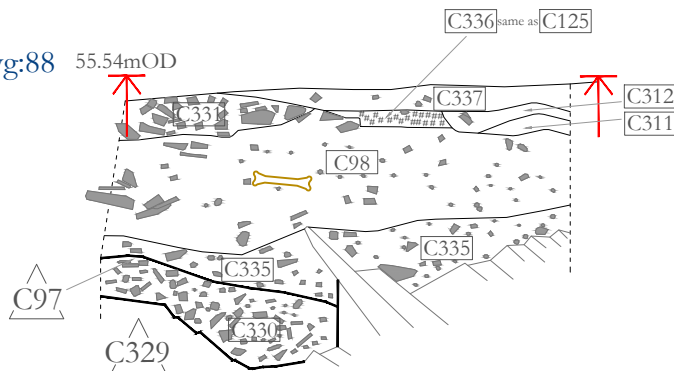
Dwg:13 55.53mOD



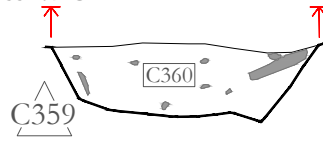
Dwg:85 54.55mOD



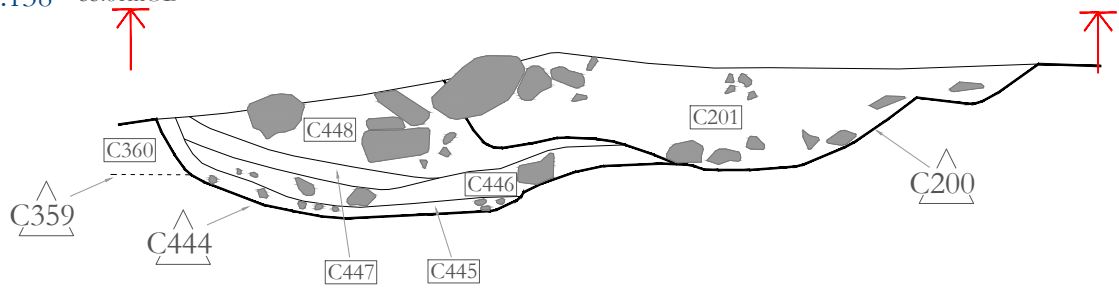
Dwg:88 55.54mOD



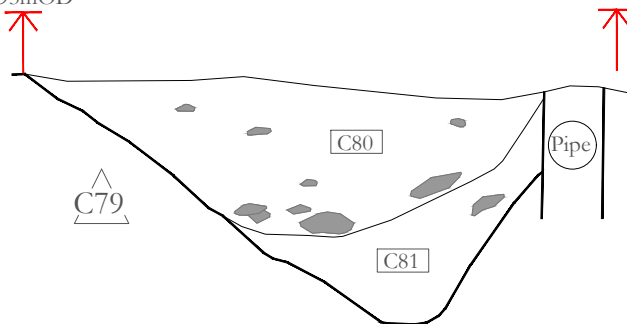
Dwg:165 55.19mOD



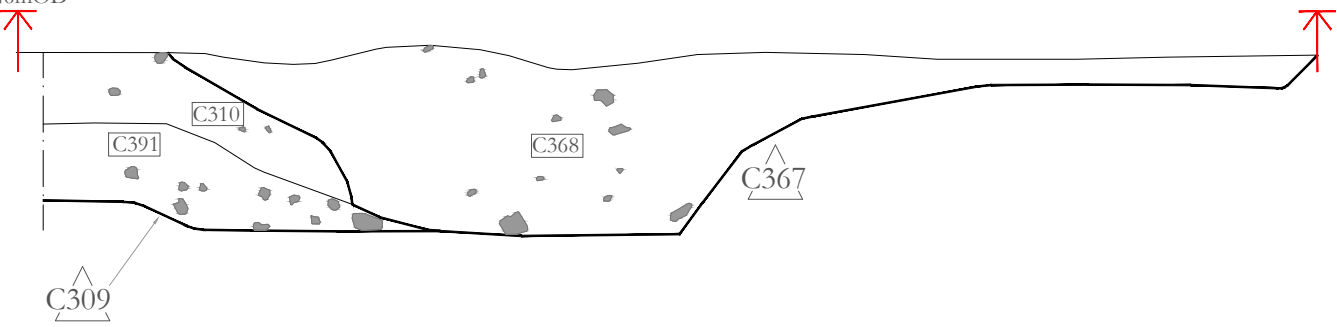
Dwg:138 55.61mOD



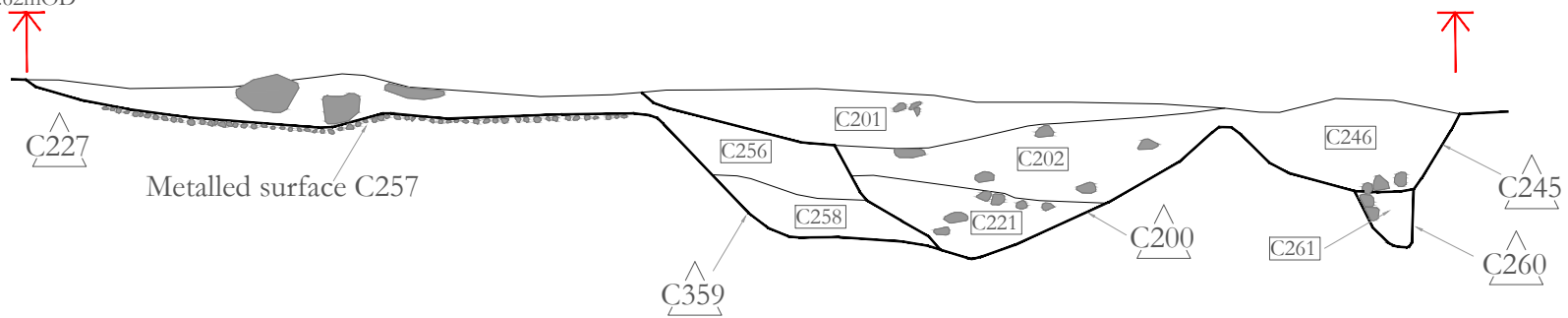
Dwg:48 54.93mOD



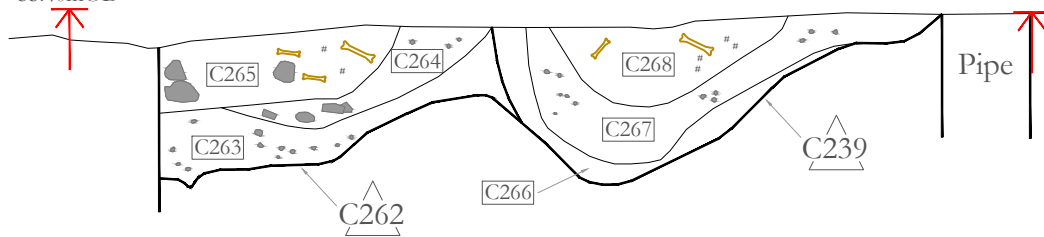
Dwg:123 55.46mOD



Dwg:64 55.62mOD

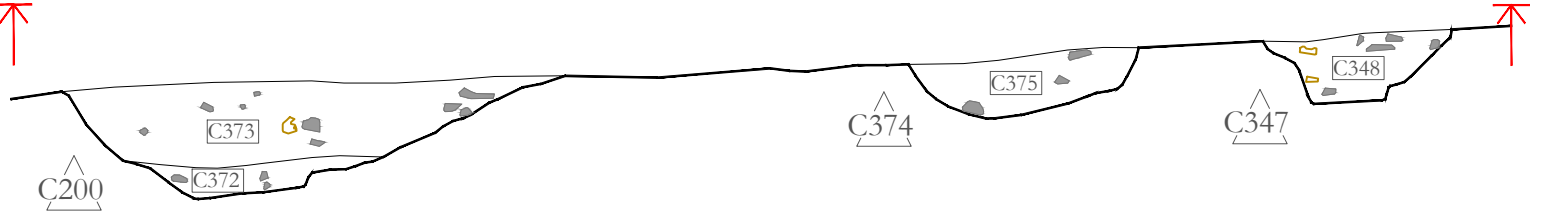


Dwg:66 55.40mOD



Dwg:135 55.39mOD
C437
C565
C434

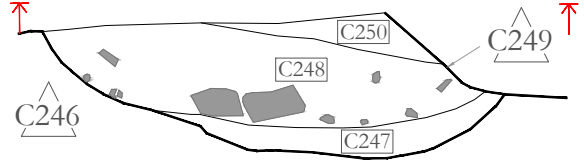
Dwg:163 55.60mOD



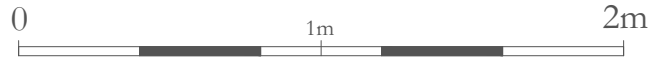
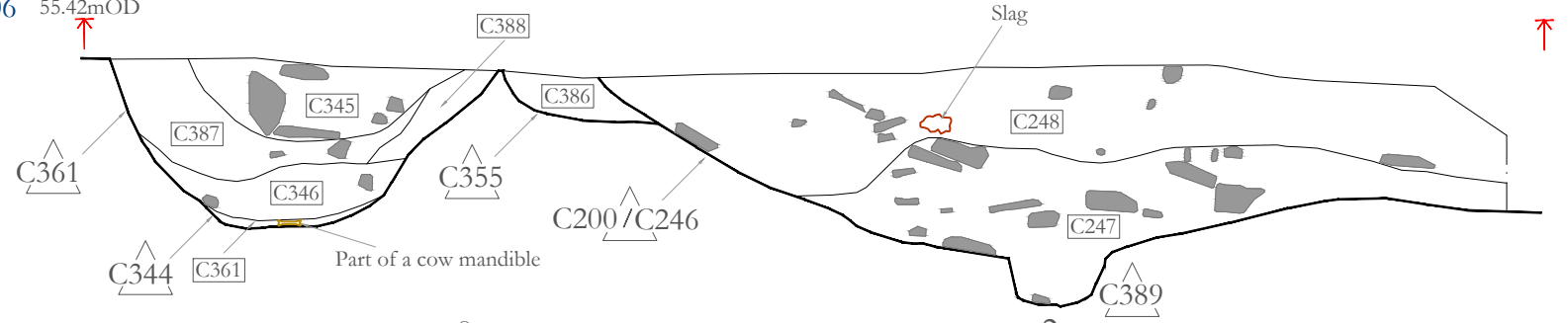
Dwg:95 55.36mOD
C357
C358



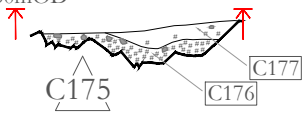
Dwg:96 55.35mOD
C250
C248
C249
C246
C247



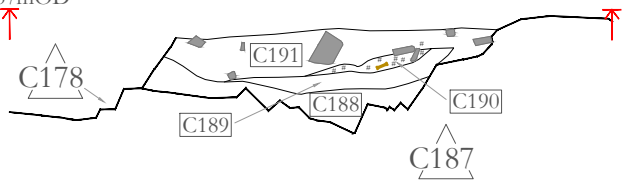
Dwg:106 55.42mOD



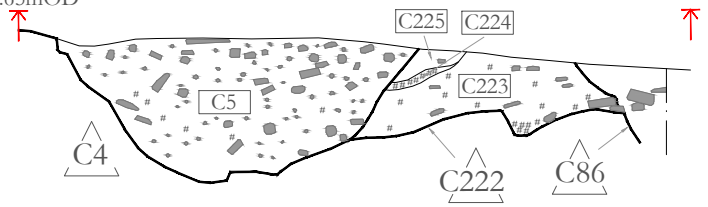
Dwg:50 55.50mOD



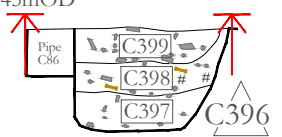
Dwg:53 55.37mOD



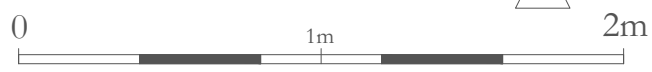
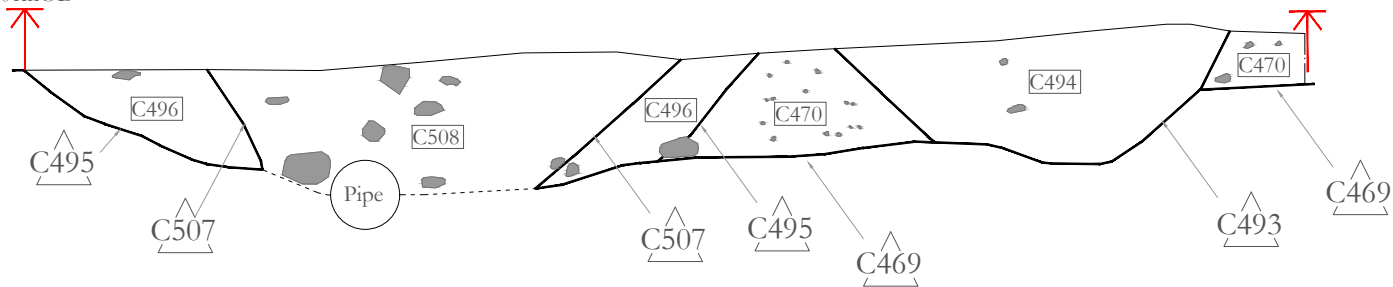
Dwg:56 55.65mOD

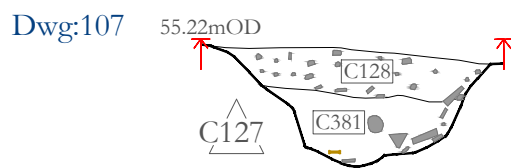
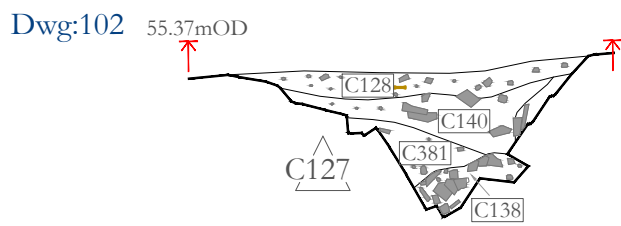
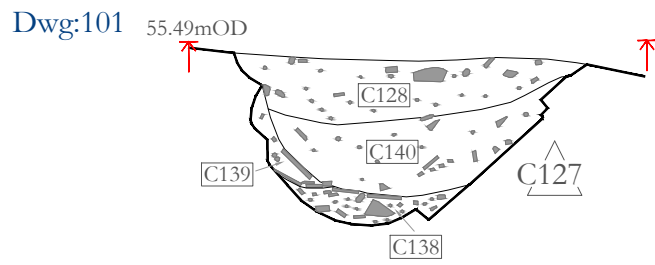
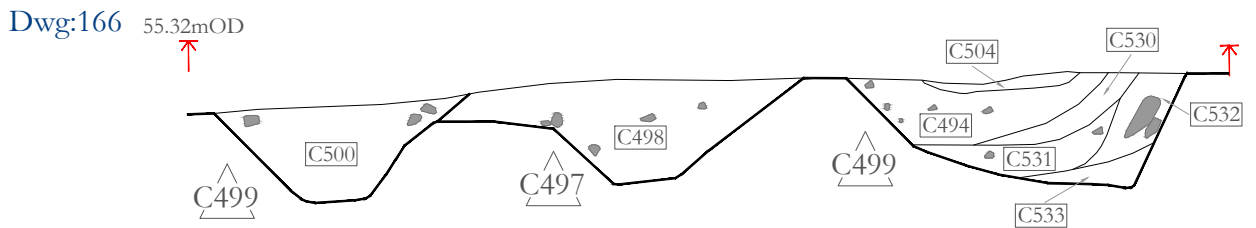
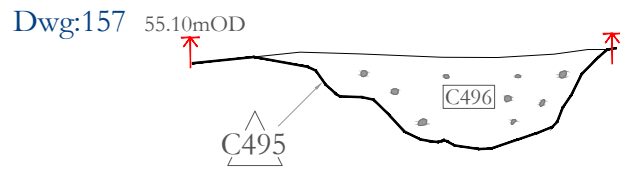


Dwg:136 55.45mOD

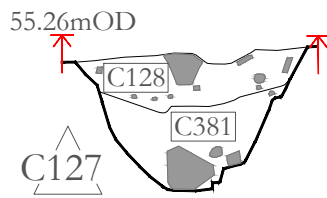


Dwg:152 56.01mOD

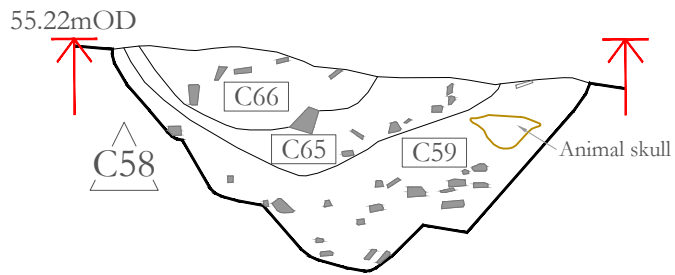




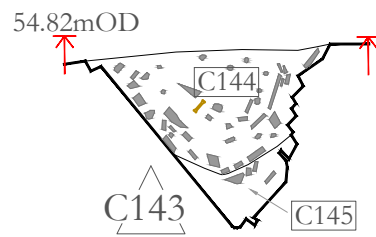
Dwg:108



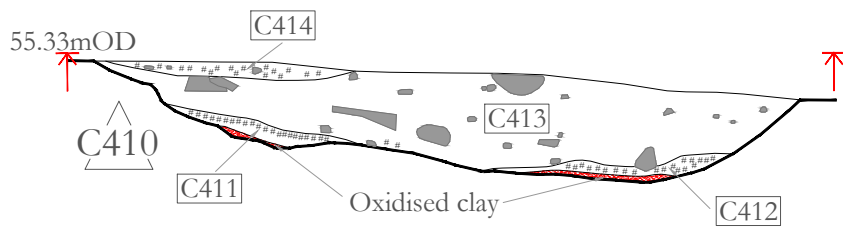
Dwg:112



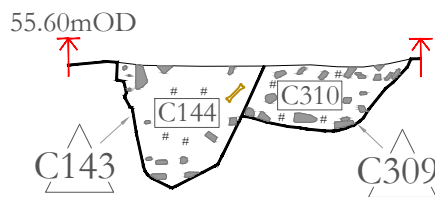
Dwg:110



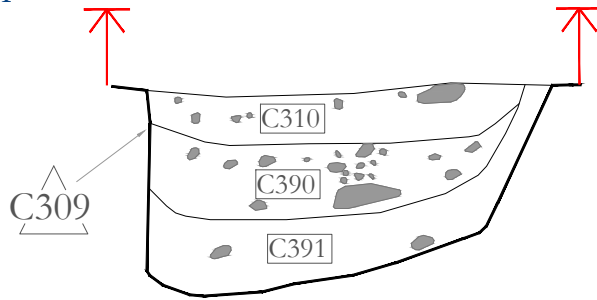
Dwg:127



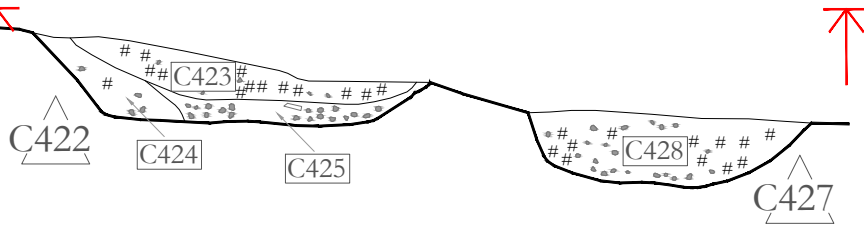
Dwg:137



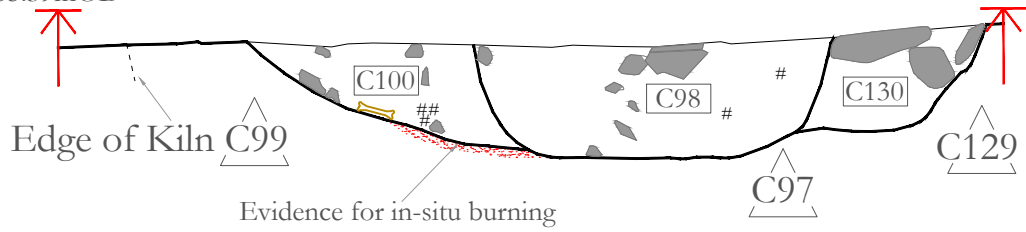
Dwg:121 55.58mOD



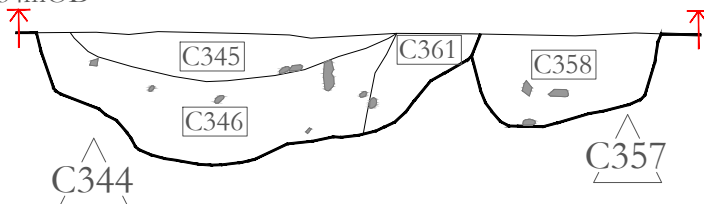
Dwg:130 55.43mOD



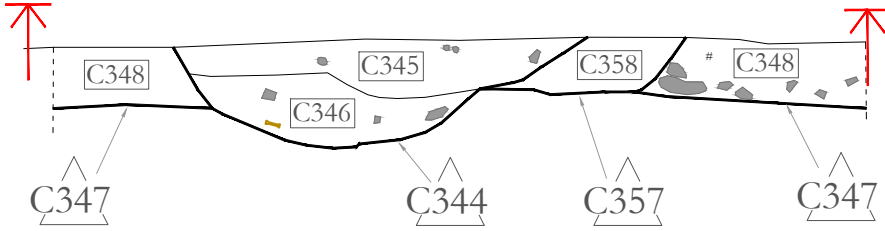
Dwg:19 55.39mOD



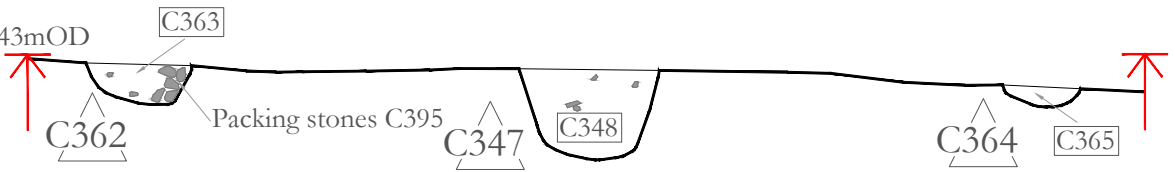
Dwg:94 55.34mOD



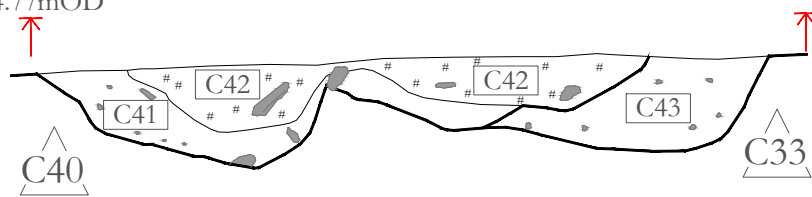
Dwg:97 55.47mOD



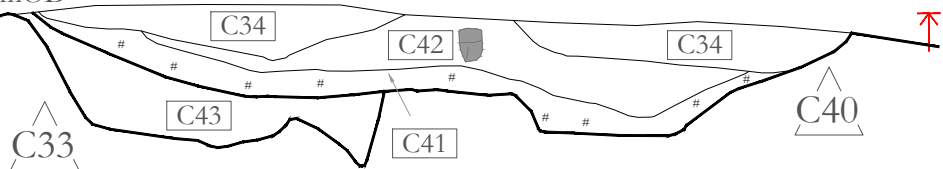
Dwg:98 55.43mOD



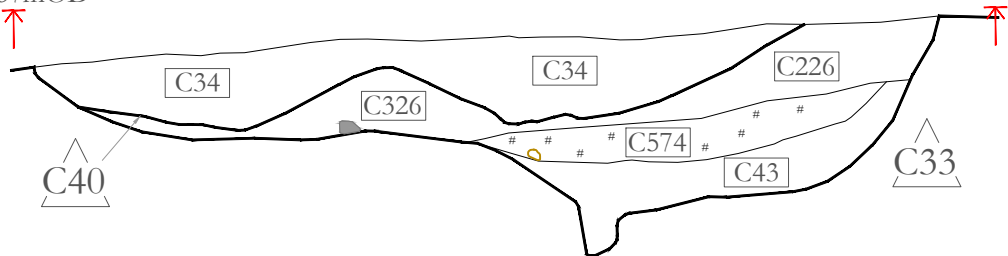
Dwg:70 54.77mOD



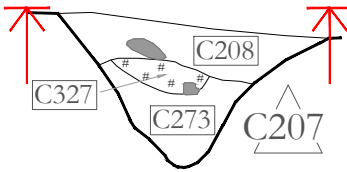
Dwg:71 54.61mOD



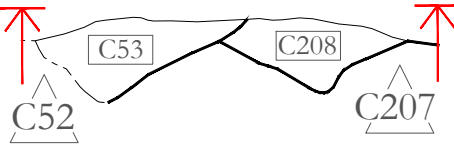
Dwg:72 54.57mOD



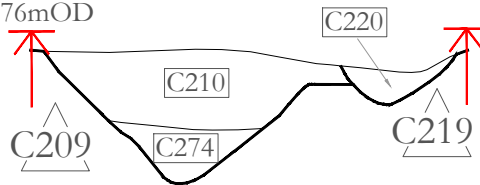
Dwg:73 54.85mOD



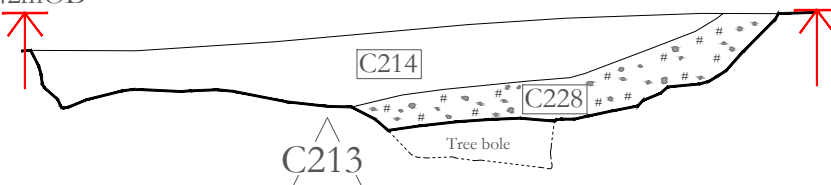
Dwg:75 54.89mOD



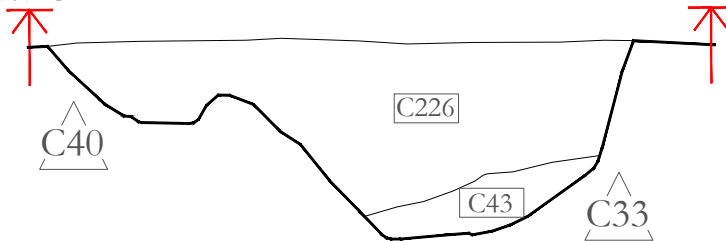
Dwg:76 54.76mOD



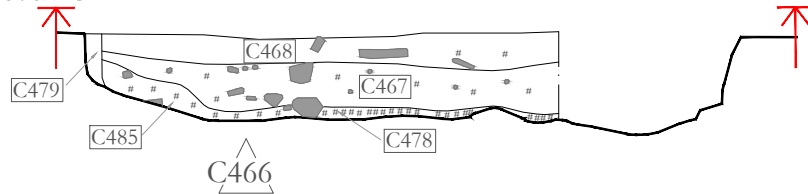
Dwg:79 54.42mOD



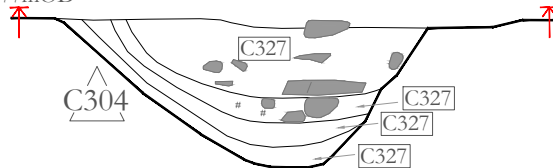
Dwg:81 54.29mOD



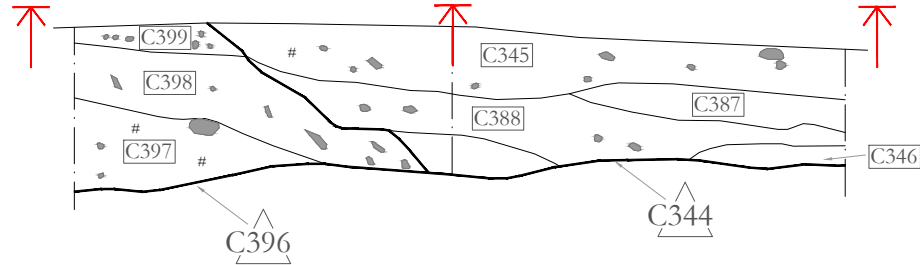
Dwg:143 54.62mOD



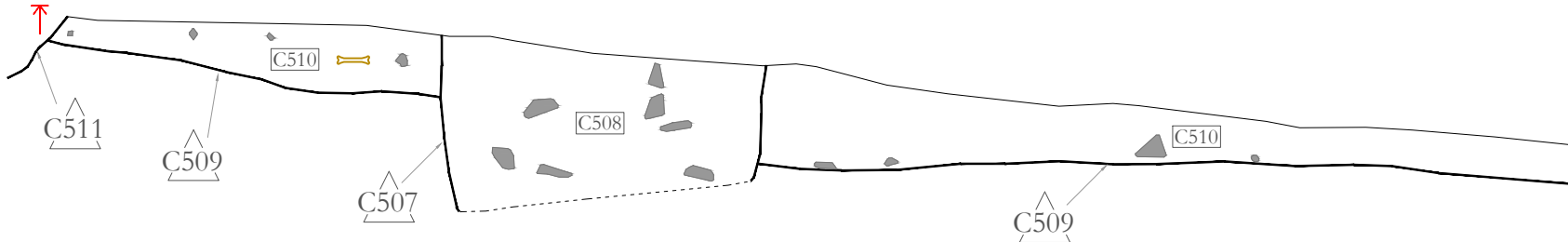
Dwg:83 55.77mOD



Dwg:116 55.29mOD



Dwg:154 55.25mOD



Dwg:170 55.02mOD



C68

Metalled surface C142

C146

C67

C147



Dwg:46 55.42mOD



C63

C64

C72

C71

C70

C69



Dwg:155 55.16mOD



Pipe

Pipe

C510

C509

C493

C504

C526

C507



Dwg:51 55.89mOD



C178

C85

Avenue C182

C180

C1

C179

C181



APPENDIX 9 Archive Register

Site Name: Alexander Reid, Navan
 Archaeological Licence No. 16E449
 Site director: Steven McGlade
 Date: 03/08/2017

Field Records	Items (quantity)	Comments
Site drawings (plans)	55	
Site sections, profiles, elevations	117	
Other plans, sketches, etc.	0	
Timber drawings	0	
Stone structural drawings	0	
Site diary/ notebooks	6	
Site registers (folders)	1	
Survey/levels data (origin information)	Digital	Site survey
Context sheets (paper)	573	
Context sheets (digital)	573	
Wood sheets	0	
Skeleton sheets	38	
Worked stone sheets	0	
Digital photographs	1,618	Includes drone videos
Photographs (print)	0	
Photographs (slide)	0	
Finds and environmental archive		
Flint/chert	31	
Stone artefacts	20	
Pottery - prehistoric	0	
Medieval	0	
Post-medieval	18	
Ceramic building materials (specify types eg daub, tile)	2	Brick
Metal artefacts (specify types - bronze, iron) - iron	77	1 Copper-alloy, 1 silver ring, remainder iron
Glass	3	1 blue glass bead, 2 modern
Other find types or special finds	3	1 bone comb side plate, 2 possible worked bone
Human bone (specify type eg cremated, skeleton, disarticulated) - cremated bone	40*	38 burials and 2 pits with re-buried disarticulated remains
Animal bone		
Metallurgical waste	6	slag and metallurgical waste
Environmental bulk soil (specify number of samples)	169	69 relating to burials, 100 environmental samples
Timbers/ stakes	0	
Security of archive	Good	Digital and paper archive